

# PATINA

## OIL & GAS CORPORATION

November 28, 2006

### DEVIATION REPORT

Well Name: JICARILLA B #1B  
Location: 2280' FNL & 660' FEL, UL "H"  
SEC 26, T26N, R4W  
County, State: RIO ARriba COUNTY, NM  
Formation: BASIN DAKOTA / BLANCO MESAVERDE  
API#: 30-039-27780

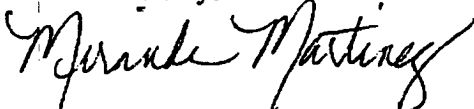
DEVIATION

1 3/4°

TOTAL DEPTH

7985'

Miranda Martinez  
Production Analyst



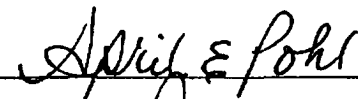
The State of New Mexico )

County of San Juan )


ss:

The foregoing instrument was acknowledged before me on this 28th day of November 2006 by Miranda Martinez.

Notary Public:



My Commission Expires:



RCVD NOV30

OIL CONS. DIV

DIST. 3

8