

District I  
PO Box 1980, Hobbs, NM 88241-1980  
District II  
PO Drawer DD, Artesia, NM 88211-0719  
District III  
1000 Rio Brazos Rd., Aztec, NM 87410  
District IV  
2040 South Pacheco, Santa Fe, NM 87505

State of New Mexico  
Energy, Minerals & Natural Resources Department

OIL CONSERVATION DIVISION  
2040 South Pacheco  
Santa Fe, NM 87505

Form C-104  
Revised October 18, 19  
Instructions on ba  
Submit to Appropriate District O  
5 Copies

☐ AMENDED REPORT

I. REQUEST FOR ALLOWABLE AND AUTHORIZATION TO TRANSPORT

<sup>1</sup> Operator name and Address XTO Energy Inc. 2700 Farmington Ave., Bldg. K. Ste 1 Farmington, NM 87401		<sup>2</sup> OGRID Number 167067
		<sup>3</sup> Reason for Filing Code PREV OPER FAILED TO FILE
<sup>4</sup> API Number 30-0 45-29740	<sup>5</sup> Pool Name BASIN FRUITLAND COAL	<sup>6</sup> Pool Code 71629
<sup>7</sup> Property Code	<sup>8</sup> Property Name FULLERTON FEDERAL 23 GD	<sup>9</sup> Well Number 11


II. <sup>10</sup> Surface Location

UL or lot no.	Section	Township	Range	Lot. Idn	Feet from the	North/South Line	Feet from the	East/West line	County
K	11	27N	11W		1850	SOUTH	1850	WEST	SAN JUAN

<sup>11</sup> Bottom Hole Location

UL or lot no.	Section	Township	Range	Lot. Idn	Feet from the	North/South Line	Feet from the	East/West line	County
<sup>12</sup> Lse Code	<sup>13</sup> Producing Method Code	<sup>14</sup> Gas Connection Date	<sup>15</sup> C-129 Permit Number	<sup>16</sup> C-129 Effective Date	<sup>17</sup> C-129 Expiration Date				

III. Oil and Gas Transporters

<sup>18</sup> Transporter OGRID	<sup>19</sup> Transporter Name and Address	<sup>20</sup> POD	<sup>21</sup> O/G	<sup>22</sup> POD ULSTR Location and Description
025244	WILLIAMS FIELD SERVICES 295 CHIPETA WAY SALT LAKE CITY, UT 84158		G	
9018	GIANT REFINERY 50 ROAD 4990 BLOOMFIELD, NM 87413		O	

IV. Produced Water

<sup>23</sup> POD	<sup>24</sup> POD ULSTR Location and Description


V. Well Completion Data

<sup>25</sup> Spud Date 2/5/99	<sup>26</sup> Ready Date 9/7/01	<sup>27</sup> TD 6675'	<sup>28</sup> PBDT 6550'	<sup>29</sup> Perforations 1701' - 1896'	<sup>30</sup> DHC, DC, MC DHC 2379
<sup>31</sup> Hole Size 12-1/4"	<sup>32</sup> Casing & Tubing Size 8-5/8" 24# J-55	<sup>33</sup> Depth Set 325'	<sup>34</sup> Sacks Cement 213 sx		
7-7/8"	4-1/2" 11.6# J-55	6670'	1635 sx		
	2-3/8" 4.7# J-55	6483' 6455			

VI. Well Test Data

<sup>35</sup> Date New Oil	<sup>36</sup> Gas Delivery Date	<sup>37</sup> Test Date 9/14/2001	<sup>38</sup> Test Length 24 hrs	<sup>39</sup> Tbg. Pressure 300 psig	<sup>40</sup> Csg. Pressure 120 psig
<sup>41</sup> Choke Size 64/64	<sup>42</sup> Oil 1 bbl	<sup>43</sup> Water 1 bbl	<sup>44</sup> Gas 1 MCFPD	<sup>45</sup> AOF	<sup>46</sup> Test Method P

<sup>47</sup> I hereby certify that the rules of the Oil Conservation Division have been complied with and that the information given above is true and complete to the best of my knowledge and belief.

Signature: 

Printed name:  
DARRIN STEED


Title:  
REGULATORY SUPERVISOR

Date: 8/14/03

Phone: 505-324-1090

OIL CONSERVATION DIVISION

Approved by:



Title:

DEPUTY OIL & GAS INSPECTOR, DIST. 1

Approval Date:

AUG 18 2003

<sup>48</sup> If this is a change of operator fill in the OGRID number and name of the previous operator

Previous Operator Signature	Printed Name	Title	Date