

Submit 3 Copies To Appropriate District Office  
District I  
1625 N. French Dr., Hobbs, NM 88240  
District II  
1301 W. Grand Ave., Artesia, NM 88210  
District III  
1000 Rio Brazos Rd., Aztec, NM 87410  
District IV  
1220 S. St. Francis Dr., Santa Fe, NM 87505

State of New Mexico  
Energy, Minerals and Natural Resources

OIL CONSERVATION DIVISION  
1220 South St. Francis Dr.  
Santa Fe, NM 87505

Form C-103  
May 27, 2004

WELL API NO. 30-045-34081  
5. Indicate Type of Lease  
STATE ☒ FEE ☐ DIST. ☐  
6. State Oil & Gas Lease No.  
NM V073920000

SUNDRY NOTICES AND REPORTS ON WELLS  
(DO NOT USE THIS FORM FOR PROPOSALS TO DRILL OR TO DEEPEN OR PLUG BACK TO A DIFFERENT RESERVOIR. USE "APPLICATION FOR PERMIT" (FORM C-101) FOR SUCH PROPOSALS.)

1. Type of Well: Oil Well ☐ Gas Well ☒ Other ☐

2. Name of Operator

Robert L. Bayless Producer, LLC

3. Address of Operator

PO Box 168, Farmington, NM 87499

7. Lease Name or Unit Agreement Name  
BOEING

8. Well Number

1

9. OGRID Number

150182

10. Pool name or Wildcat

Basin Dakota/Blanco Mesa Verde

4. Well Location

Unit Letter GB : 220 feet from the North line and 2384 feet from the East line  
Section 2 / B Township 26N Range 8W NMPM County San Juan

11. Elevation (Show whether DR, RKB, RT, GR, etc.)  
6168 GR

Pit or Below-grade Tank Application ☐ or Closure ☐

Pit type \_\_\_\_\_ Depth to Groundwater \_\_\_\_\_ Distance from nearest fresh water well \_\_\_\_\_ Distance from nearest surface water \_\_\_\_\_

Pit Liner Thickness: \_\_\_\_\_ mil Below-Grade Tank: Volume \_\_\_\_\_ bbls; Construction Material \_\_\_\_\_

12. Check Appropriate Box to Indicate Nature of Notice, Report or Other Data

NOTICE OF INTENTION TO:

PERFORM REMEDIAL WORK ☐ PLUG AND ABANDON ☐  
TEMPORARILY ABANDON ☐ CHANGE PLANS ☒  
PULL OR ALTER CASING ☐ MULTIPLE COMPL ☐

OTHER: ☐

SUBSEQUENT REPORT OF:

REMEDIAL WORK ☐ ALTERING CASING ☐  
COMMENCE DRILLING OPNS. ☐ P AND A ☐  
CASING/CEMENT JOB ☐

OTHER: ☐

13. Describe proposed or completed operations. (Clearly state all pertinent details, and give pertinent dates, including estimated date of starting any proposed work). SEE RULE 1103. For Multiple Completions: Attach wellbore diagram of proposed completion or recompletion.

Operator requests permission to rotate location as per attached cut & fill diagram.

I hereby certify that the information above is true and complete to the best of my knowledge and belief. I further certify that any pit or below-grade tank has been/will be constructed or closed according to NMOCD guidelines ☐, a general permit ☐ or an (attached) alternative OCD-approved plan ☐.

SIGNATURE Price M. Bayless TITLE Engineering Manager DATE 12/14/06

Type or print name Price M. Bayless

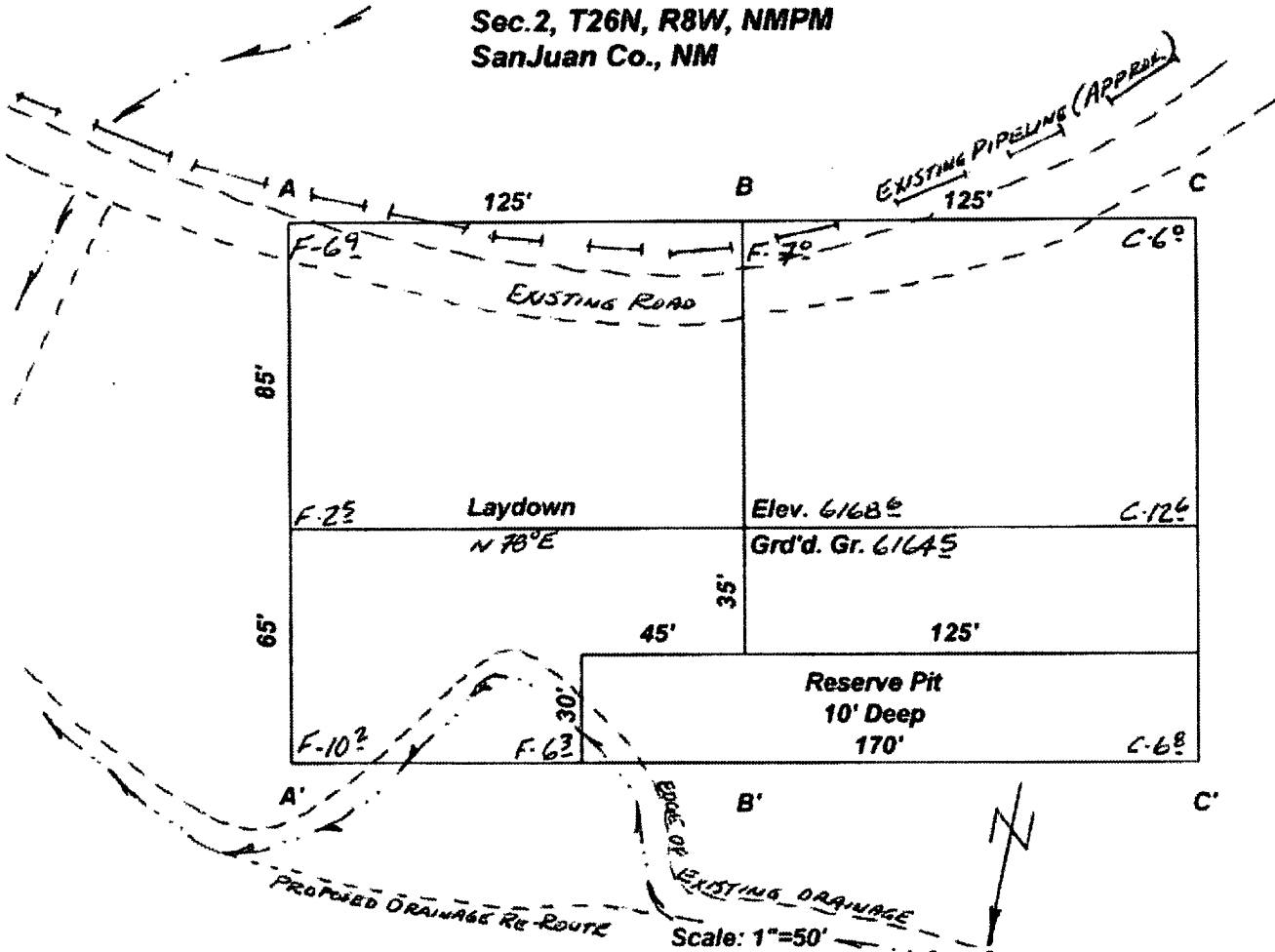
E-mail address: tucker@rlbayless.com

Telephone No. 505-564-7803

For State Use Only


APPROVED BY: Deputy Oil & Gas Inspector TITLE DEPUTY OIL & GAS INSPECTOR, DIST. 77 DATE DEC 15 2006

ROBERT L. BAYLESS, PRODUCER LLC  
 BOEING #1  
 220' FNL & 2384' FEL  
 Sec.2, T26N, R8W, NMPM  
 San Juan Co., NM




A-A' Vert.: 1"=20' Horiz.: 1"=50'

C/L REV. 14 DEC 2006



B-B'



C-C'

