

District I
1625 N. French Dr., Hobbs, NM 88240
District II
1301 W. Grand Avenue, Artesia, NM 88210
District III
1000 Rio Brazos Rd., Aztec, NM 87410
District IV
1220 S. St. Francis Dr., Santa Fe, NM 87505

State of New Mexico
Energy, Minerals & Natural Resources

Oil Conservation Division
1220 South St. Francis Dr.
Santa Fe, NM 87505

RCVD NOV 7 06
OIL CONS. DIV.

DIST. 3

Form C-104
Reformatted July 20, 2001

Submit to Appropriate District Office
5 Copies

☐ AMENDED REPORT

I. REQUEST FOR ALLOWABLE AND AUTHORIZATION TO TRANSPORT

¹ Operator name and Address ConocoPhillips PO Box 4289 Farmington, New Mexico 87499		² OGRID Number 14538
		³ Reason for Filing Code/ Effective Date New Drill
⁴ API Number 30-045-32895	⁵ Pool Name Basin Dakota 320 N/2	⁶ Pool Code 71599
⁷ Property Code 31634	⁸ Property Name State Com 1	⁹ Well Number 5C

II. ¹⁰ Surface Location

UL or lot no. B	Section 36	Township 31N	Range 9W	Lot.Idn	Feet from the 660	North/South Line North	Feet from the 1945	East/West line East	County San Juan
--------------------	---------------	-----------------	-------------	---------	----------------------	---------------------------	-----------------------	------------------------	--------------------

¹¹ Bottom Hole Location

UL or lot no.	Section	Township	Range	Lot Idn	Feet from the	North/South line	Feet from the	East/West line	County
¹² Lse Code F	¹³ Producing Method Code Flowing	¹⁴ Gas Connection Date	¹⁵ C-129 Permit Number	¹⁶ C-129 Effective Date	¹⁷ C-129 Expiration Date				

III. Oil and Gas Transporters

¹⁸ Transporter OGRID	¹⁹ Transporter Name and Address	²⁰ POD	²¹ O/G	²² POD ULSTR Location and Description
9018	Giant Industries		O	
151618	Enterprise Field Services		G	

IV. Produced Water




²³ POD	²⁴ POD ULSTR Location and Description
-------------------	--

V. Well Completion Data

²⁵ Spud Date 8/1/06	²⁶ Ready Date 10/19/06	²⁷ TD 7782'	²⁸ PBTD 7755'	²⁹ Perforations 7532'-7743'	³⁰ DHC, MC DHC - 2068az
³¹ Hole Size	³² Casing & Tubing Size	³³ Depth Set	³⁴ Sacks Cement		
13 1/2"	9 5/8", 32.3, H40	243'	225 sx		
8 3/4"	7", 20#, J55	3492'	630 sx		
6 1/4"	4 1/2", 11.6#, N80	7782'	485 sx		
	2 3/8"	7711'			

VI. Well Test Data

³⁵ Date New Oil	³⁶ Gas Delivery Date	³⁷ Test Date 10/16/06	³⁸ Test Length 1 hr.	³⁹ Tbg. Pressure SI 40#	⁴⁰ Csg. Pressure SI 250#
⁴¹ Choke Size 2"	⁴² Oil	⁴³ Water	⁴⁴ Gas 534 mcf/d	⁴⁵ AOF	⁴⁶ Test Method Flowing

⁴⁷ I hereby certify that the rules of the Oil Conservation Division have been complied with and that the information given above is true and complete to the best of my knowledge and belief. Signature:  Printed name: Amanda Sanchez Title: Regulatory Tech Date: 11/4/2006 Phone: (505)326-9891		11/17/06 OIL CONSERVATION DIVISION Approved by:  Title: DEPUTY OIL & GAS INSPECTOR, DIST. #1 Approval Date: NOV 17 2006 
--	--	--

8