

District I
1625 N. French Dr., Hobbs, NM 88240
District II
1301 W. Grand Avenue, Artesia, NM 88210
District III
1000 Rio Brazos Road, Aztec, NM 87410
District IV
1220 S. St. Francis Dr., Santa Fe, NM 87505

State of New Mexico
Energy Minerals and Natural Resources

Oil Conservation Division
1220 South St. Francis Dr.
Santa Fe, NM 87505

Form C-144
June 1, 2004

For drilling and production facilities, submit to appropriate NMOCD District Office.
For downstream facilities, submit to Santa Fe office

Pit or Below-Grade Tank Registration or Closure

Is pit or below-grade tank covered by a "general plan"? Yes ☒ No ☐

Type of action: Registration of a pit or below-grade tank ☐ Closure of a pit or below-grade tank ☒

BOLE 10/23/0
OIL CONS. DIV
DIST. 2

Operator: BP America Production Company Telephone: (505)326-9200 e-mail address: _____
Address: 200 Energy Ct. Farmington, NM 87401
Facility or well name: GCN # 159E API #: 30045 25717 U/L or Qtr/Qtr L Sec 31 T 28 N R 12 W
County: San Juan Latitude _____ Longitude _____ NAD: 1927 ☐ 1983 ☒
Surface Owner: Federal ☒ State ☐ Private ☐ Indian ☐

Pit	Below-grade tank
Type: Drilling <input type="checkbox"/> Production <input checked="" type="checkbox"/> Disposal <input type="checkbox"/> Workover <input type="checkbox"/> Emergency <input type="checkbox"/> Lined <input type="checkbox"/> Unlined <input type="checkbox"/> Liner type: Synthetic <input type="checkbox"/> Thickness _____ mil Clay <input type="checkbox"/> Pit Volume _____ bbl	Volume: _____ bbl Type of fluid: _____ Construction material: _____ Double-walled, with leak detection? Yes <input type="checkbox"/> If no, explain why not. _____
Depth to ground water (vertical distance from bottom of pit to seasonal high water elevation of ground water.)	Less than 50 feet (20 points) 50 feet or more, but less than 100 feet (10 points) 100 feet or more (0 points)
Wellhead protection area: (Less than 200 feet from a private domestic water source, or less than 1000 feet from all other water sources.)	Yes (20 points) No (0 points)
Distance to surface water: (horizontal distance to all wetlands, playas, irrigation canals, ditches, and perennial and ephemeral watercourses.)	Less than 200 feet (20 points) 200 feet or more, but less than 1000 feet (10 points) 1000 feet or more (0 points)
Ranking Score (Total Points)	

If this is a pit closure: (1) Attach a diagram of the facility showing the pit's relationship to other equipment and tanks. (2) Indicate disposal location: (check the onsite box if you are burying in place) onsite ☒ offsite ☐ If offsite, name of facility _____. (3) Attach a general description of remedial action taken including remediation start date and end date. (4) Groundwater encountered: No ☒ Yes ☐ If yes, show depth below ground surface _____ ft. and attach sample results. (5) Attach soil sample results and a diagram of sample locations and excavations.

Additional Comments:
See Attached Documentation

I hereby certify that the information above is true and complete to the best of my knowledge and belief. I further certify that the above-described pit or below-grade tank has been/will be constructed or closed according to NMOCD guidelines ☒, a general permit ☐, or an (attached) alternative OCD-approved plan ☐.

Date: 11/01/2005

Printed Name/Title Jeffrey C. Blagg, Agent

Signature Jeffrey C. Blagg

Your certification and NMOCD approval of this application/closure does not relieve the operator of liability should the contents of the pit or tank contaminate ground water or otherwise endanger public health or the environment. Nor does it relieve the operator of its responsibility for compliance with any other federal, state, or local laws and/or regulations.

Approval:

Printed Name/Title DEPUTY OIL & GAS INSPECTOR, DIST. #1

Signature [Signature]

Date: JAN 23 2007

CLIENT: <u>BP</u>	BLAGG ENGINEERING, INC. P.O. BOX 87, BLOOMFIELD, NM 87413 (505) 632-1199	LOCATION NO: <u>80730</u> COCR NO: <u>10689</u>																								
FIELD REPORT: PIT CLOSURE VERIFICATION		PAGE No: <u>1</u> of <u>1</u>																								
LOCATION: NAME: <u>GCU</u> WELL #: <u>159E</u> TYPE: <u>OEIY.</u>		DATE STARTED: <u>3/20/03</u>																								
QUAD/UNIT: <u>L SEC: 31 TWP: 28N R1G: 12W PM: NM CNTY: SJ ST: NM</u>		DATE FINISHED: _____																								
QTR/FOOTAGE: <u>1850'S/1980'W</u> NW/SE CONTRACTOR: <u>FLINT (BEN)</u>		ENVIRONMENTAL SPECIALIST: <u>NV</u>																								
EXCAVATION APPROX. <u>NA</u> FT. X <u>NA</u> FT. X <u>NA</u> FT. DEEP. CUBIC YARDAGE: <u>NA</u>																										
DISPOSAL FACILITY: <u>ON-SITE</u> REMEDIATION METHOD: <u>CLOSE AS IS</u>																										
LAND USE: <u>RANGE - BLM</u> LEASE: <u>Nm078391C</u> FORMATION: <u>DK</u>																										
FIELD NOTES & REMARKS: PIT LOCATED APPROXIMATELY <u>165</u> FT. <u>N90W</u> FROM WELLHEAD.																										
DEPTH TO GROUNDWATER: <u>>100'</u> NEAREST WATER SOURCE: <u>>1000'</u> NEAREST SURFACE WATER: <u>>1000'</u>																										
NMOCD RANKING SCORE: <u>0</u> NMOCD TPH CLOSURE STD: <u>5000</u> PPM																										
SOIL AND EXCAVATION DESCRIPTION:																										
OVM CALIB. READ. = <u>54.1</u> ppm OVM CALIB. GAS = <u>100</u> ppm RF = 0.52 TIME: <u>10:38</u> am/pm DATE: <u>3/20/03</u>																										
SOIL TYPE: <u>SAND</u> SILTY SAND / SILT / SILTY CLAY / CLAY / GRAVEL / OTHER <u>BEDROCK (SANDSTONE)</u>																										
SOIL COLOR: <u>DK. Yell. ORANGE</u> <u>BEDROCK - GRAYISH ORANGE</u>																										
COHESION (ALL OTHERS): <u>NON COHESIVE</u> / SLIGHTLY COHESIVE / COHESIVE / HIGHLY COHESIVE																										
CONSISTENCY (NON COHESIVE SOILS): <u>LOOSE</u> / FIRM / DENSE / VERY DENSE																										
PLASTICITY (CLAYS): <u>NON PLASTIC</u> / SLIGHTLY PLASTIC / COHESIVE / MEDIUM PLASTIC / HIGHLY PLASTIC																										
DENSITY (COHESIVE CLAYS & SILTS): <u>SOFT</u> / FIRM / STIFF / VERY STIFF / HARD																										
MOISTURE: <u>DRY</u> / SLIGHTLY MOIST / MOIST / WET / SATURATED / SUPER SATURATED																										
DISCOLORATION/STAINING OBSERVED: YES <u>NO</u> EXPLANATION - <u>CLOSED</u>																										
HC ODOR DETECTED: YES <u>NO</u> EXPLANATION - <u>TEST HOLE & OVM SAMPLE.</u>																										
SAMPLE TYPE: <u>GRAB</u> COMPOSITE - # OF PTS. <u>1</u>																										
ADDITIONAL COMMENTS: <u>COLLECTED SAMPLE FROM BEDROCK SURFACE. BEDROCK - HARD, SLIGHTLY FRIABLE TO COMPETENT.</u>																										
<u>BEDROCK Bottom</u>																										
FIELD 418.1 CALCULATIONS																										
<table border="1" style="width:100%; border-collapse: collapse;"><thead><tr><th>SAMP. TIME</th><th>SAMP. ID</th><th>LAB NO.</th><th>WEIGHT (g)</th><th>mL FREON</th><th>DILUTION</th><th>READING</th><th>CALC. (ppm)</th></tr></thead><tbody><tr><td> </td><td> </td><td> </td><td> </td><td> </td><td> </td><td> </td><td> </td></tr><tr><td> </td><td> </td><td> </td><td> </td><td> </td><td> </td><td> </td><td> </td></tr></tbody></table>			SAMP. TIME	SAMP. ID	LAB NO.	WEIGHT (g)	mL FREON	DILUTION	READING	CALC. (ppm)																
SAMP. TIME	SAMP. ID	LAB NO.	WEIGHT (g)	mL FREON	DILUTION	READING	CALC. (ppm)																			
<div style="display: flex; justify-content: space-between;"><div style="width: 30%;">SCALE 0 FT</div><div style="width: 65%; text-align: center;">PIT PERIMETER </div></div>																										
<div style="display: flex; justify-content: space-between;"><div style="width: 30%; text-align: center;">OVM READING<table border="1" style="width:100%; border-collapse: collapse;"><thead><tr><th>SAMPLE ID</th><th>FIELD HEADSPACE (ppm)</th></tr></thead><tbody><tr><td>1 @ 5'</td><td>1042</td></tr><tr><td>2 @</td><td> </td></tr><tr><td>3 @</td><td> </td></tr><tr><td>4 @</td><td> </td></tr><tr><td>5 @</td><td> </td></tr></tbody></table></div><div style="width: 35%; text-align: center;">LAB SAMPLES<table border="1" style="width:100%; border-collapse: collapse;"><thead><tr><th>SAMPLE ID</th><th>ANALYSIS</th><th>TIME</th></tr></thead><tbody><tr><td>1 @ 5'</td><td>TPH (80158)</td><td>1025</td></tr><tr><td>"</td><td>BTEX (80218)</td><td>"</td></tr><tr><td colspan="3" style="text-align: center;"><u>BOTH PASSED</u></td></tr></tbody></table></div><div style="width: 30%; text-align: center;">PIT PROFILE <u>NOT APPLICABLE</u></div></div>			SAMPLE ID	FIELD HEADSPACE (ppm)	1 @ 5'	1042	2 @		3 @		4 @		5 @		SAMPLE ID	ANALYSIS	TIME	1 @ 5'	TPH (80158)	1025	"	BTEX (80218)	"	<u>BOTH PASSED</u>		
SAMPLE ID	FIELD HEADSPACE (ppm)																									
1 @ 5'	1042																									
2 @																										
3 @																										
4 @																										
5 @																										
SAMPLE ID	ANALYSIS	TIME																								
1 @ 5'	TPH (80158)	1025																								
"	BTEX (80218)	"																								
<u>BOTH PASSED</u>																										
P.D. = PIT DEPRESSION; B.G. = BELOW GRADE; B = BELOW T.H. = TEST HOLE; ~ = APPROX.; T.B. = TANK BOTTOM																										
TRAVEL NOTES: CALLOUT: <u>3/20/03 - MORN.</u> ONSITE: <u>3/20/03 - MORN.</u>																										

ENVIROTECH LABS

PRACTICAL SOLUTIONS FOR A BETTER TOMORROW

EPA METHOD 8015 Modified Nonhalogenated Volatile Organics Total Petroleum Hydrocarbons

Client: Blagg / BP
Sample ID: 1 @ 5'
Laboratory Number: 25139
Chain of Custody No: 10689
Sample Matrix: Soil
Preservative: Cool
Condition: Cool and Intact

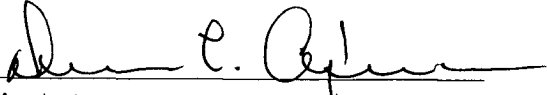
Project #: 94034-010
Date Reported: 03-22-03
Date Sampled: 03-20-03
Date Received: 03-20-03
Date Extracted: 03-21-03
Date Analyzed: 03-22-03
Analysis Requested: 8015 TPH

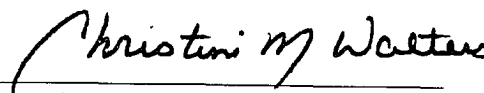
Parameter	Concentration (mg/Kg)	Det. Limit (mg/Kg)
Gasoline Range (C5 - C10)	740	0.2
Diesel Range (C10 - C28)	39.3	0.1
Total Petroleum Hydrocarbons	779	0.2

ND - Parameter not detected at the stated detection limit.

References: Method 8015B, Nonhalogenated Volatile Organics, Test Methods for Evaluating Solid Waste, SW-846, USEPA, December 1996.

Comments: GCU #159E Dehydrator Pit Grab Sample.


Analyst


Review

ENVIROTECH LABS

PRACTICAL SOLUTIONS FOR A BETTER TOMORROW

EPA METHOD 8021 AROMATIC VOLATILE ORGANICS

Client: Blagg / BP
Sample ID: 1 @ 5'
Laboratory Number: 25139
Chain of Custody: 10689
Sample Matrix: Soil
Preservative: Cool
Condition: Cool & Intact

Project #: 94034-010
Date Reported: 03-22-03
Date Sampled: 03-20-03
Date Received: 03-20-03
Date Analyzed: 03-22-03
Date Extracted: 03-21-03
Analysis Requested: BTEX

Parameter	Concentration (ug/Kg)	Det. Limit (ug/Kg)
Benzene	170	1.8
Toluene	1,020	1.7
Ethylbenzene	324	1.5
p,m-Xylene	1,430	2.2
o-Xylene	594	1.0
Total BTEX	3,540	

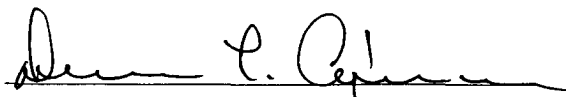
ND - Parameter not detected at the stated detection limit.

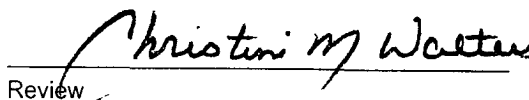
Surrogate Recoveries:	Parameter	Percent Recovery
	Fluorobenzene	96 %
	1,4-difluorobenzene	96 %
	Bromochlorobenzene	96 %

References: Method 5030B, Purge-and-Trap, Test Methods for Evaluating Solid Waste, SW-846, USEPA, December 1996.

Method 8021B, Aromatic Volatile Organics, Test Methods for Evaluating Solid Waste, SW-846, USEPA, December 1996.

Comments: GCU #159E Dehydrator Pit Grab Sample.


Analyst


Review