

REVISED JAN 25 07
OIL CONS. DIV.
DIST. 8

Form 3160-5
(September 2001)

UNITED STATES
DEPARTMENT OF THE INTERIOR
BUREAU OF LAND MANAGEMENT

SUNDRY NOTICES AND REPORTS ON WELLS

Do not use this form for proposals to drill or to re-enter an abandoned well. Use Form 3160-3 (APD) for such proposals.

FORM APPROVED	
OMB No. 1004-0135	
Expires: January 31, 2004	
5. Lease Serial No.	AN-2 NMSE 075214
6. If Indian, Allottee, or Tribe Name	
7. If Unit or CA. Agreement Designation	
8. Well Name and No.	Tiger
9. API Well No.	#19T
10. Field and Pool, or Exploratory Area	Basin Fruitland Coal
11. County or Parish, State	San Juan County

SUBMIT IN TRIPLICATE - Other Instructions on reverse side

1. Type of Well	
<input type="checkbox"/> Oil Well	<input checked="" type="checkbox"/> Gas Well <input type="checkbox"/> Other
2. Name of Operator	
Pogo Producing Company	
3a. Address	3b. Phone No. (include area code)
300 North Marienfeld, Suite 600 Midland, TX 79701	(432) 685-8143
4. Location of Well (Footage, Sec., T., R., M., or Survey Description)	
O, Sec. 27, T-30-N, R-13-W 1125' FSL & 1795' FEL	

12. CHECK APPROPRIATE BOX(S) TO INDICATE NATURE OF NOTICE, REPORT, OR OTHER DATA

TYPE OF SUBMISSION	TYPE OF ACTION			
<input checked="" type="checkbox"/> Notice of Intent	<input type="checkbox"/> Acidize	<input type="checkbox"/> Deepen	<input type="checkbox"/> Production (Start/ Resume)	<input type="checkbox"/> Water Shut-off
<input type="checkbox"/> Subsequent Report	<input type="checkbox"/> Altering Casing	<input type="checkbox"/> Fracture Treat	<input type="checkbox"/> Reclamation	<input type="checkbox"/> Well Integrity
<input type="checkbox"/> Final Abandonment Notice	<input type="checkbox"/> Casing Repair	<input type="checkbox"/> New Construction	<input type="checkbox"/> Recomplete	<input type="checkbox"/> Other
	<input checked="" type="checkbox"/> Change Plans	<input type="checkbox"/> Plug and abandon	<input type="checkbox"/> Temporarily Abandon	
	<input type="checkbox"/> Convert to Injection	<input type="checkbox"/> Plug back	<input type="checkbox"/> Water Disposal	

13. Describe Proposed or Completed Operation (clearly state all pertinent details including estimated starting date of any proposed work and approximate duration thereof. If the proposal is to deepen directionally or recompleat horizontally, give subsurface locations and measured and true vertical depths or pertinent markers and sands. Attach the Bond under which the work will performed or provide the Bond No. on file with the BLM/ BIA. Required subsequent reports shall be filed within 30 days following completion of the involved operations. If the operation results in a multiple completion or recompleat in a new interval, a Form 3160-4 shall be filed once testing has been completed. Final Abandonment Notice shall be filed only after all requirements, including reclamantion, have been completed, and the operator has determined that the site is ready for final inspection.)

Pogo Producing Company is changing the pipeline route for the proposed Tiger #19T.

A plat showing the proposed change is attached:

14. I hereby certify that the foregoing is true and correct.

Name (Printed/ Typed)

S.M. LIBBY

Title

AGENT

Signature

[Signature]

Date

JANUARY 9, 2007

THIS SPACE FOR FEDERAL OR STATE OFFICE USE

Approved by

[Signature]

Title

EPS

Date

1/24/07

Conditions of approval, if any are attached. Approval of this notice does not warrant or certify that the applicant holds legal or equitable title to those rights in the subject lease which would entitle the applicant to conduct operations thereon.

Office

Title 18 U.S.C. Section 1001 AND Title 43 U.S.C. Section 1212, make it a crime for any person knowingly and willfully to make any department or agency of the United States any false, fictitious or fraudulent statements or representations as to any matter within its jurisdiction.

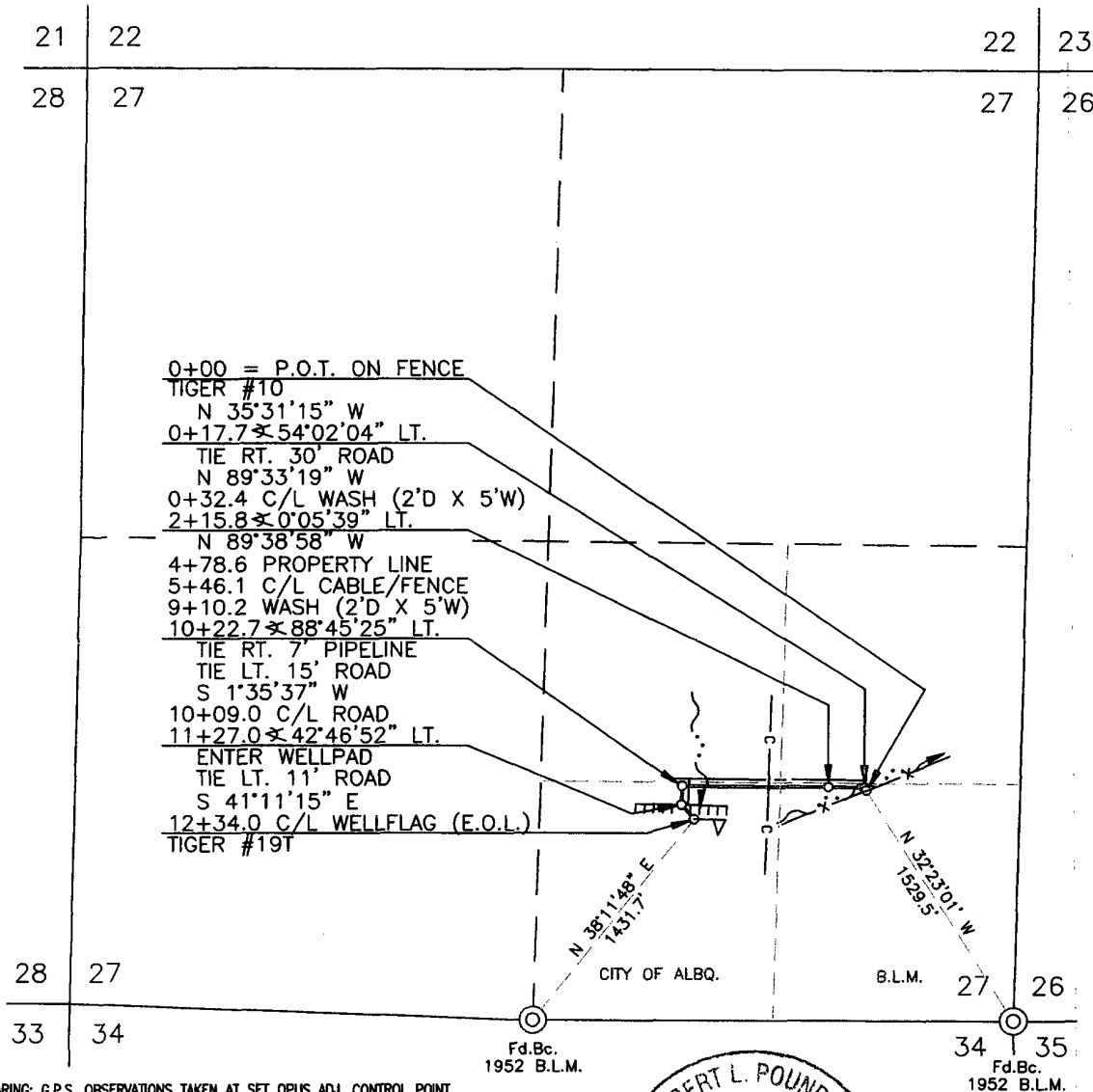
(Instructions on reverse).

NMOC

POGO PRODUCTION COMPANY

TIGER #19T

SE/4 SEC.27, T-30-N, R-13-W, N.M.P.M.,
SAN JUAN COUNTY, NEW MEXICO



NOTES:


1. BASIS OF BEARING: G.P.S. OBSERVATIONS TAKEN AT SET OPUS ADJ. CONTROL POINT "PHILLS". LOCATED IN THE NE/4 OF SECTION 5, T-30-N, R-13-W, N.M.P.M. SAN JUAN COUNTY, NEW MEXICO
2. ALL BEARINGS & DISTANCES AS SHOWN ARE NEW MEXICO STATE PLANE WEST NAD 83 (GRID FACTOR = 0.999657)

OWNER	STATION	FEET/RODS
B.L.M.	0+00 TO 4+78.6	478.6/29.01
CITY OF ALBQ.	4+78.6 TO 12+34.0	755.4/45.78

I, ROBERT L. POUNDS, A LICENSED PROFESSIONAL SURVEYOR IN THE STATE OF NEW MEXICO, DO HEREBY CERTIFY THAT THE SURVEY REPRESENTED BY THIS PLAT WAS MADE UNDER MY DIRECT SUPERVISION AND THAT THIS PLAT ACCURATELY REPRESENTS THIS SURVEY TO THE BEST OF MY KNOWLEDGE AND BELIEF.

Robert L. Pounds
ROBERT L. POUNDS L.P.S. #6846

12/29/06
DATE



POGO PRODUCTION CO.
HOUSTON, TEXAS

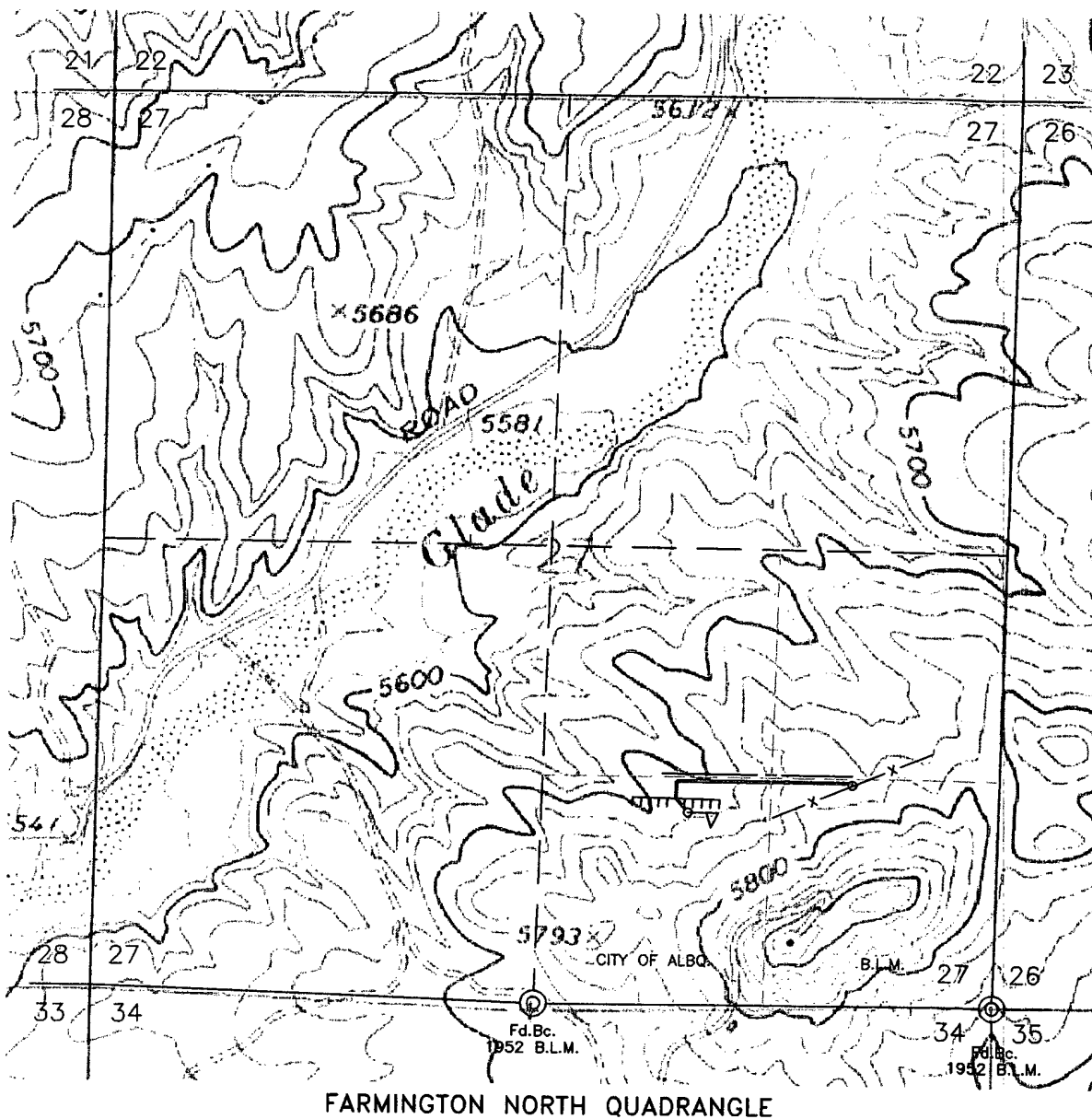
SURVEYED: 7/8/06	REV. DATE: 12/20/06	APP. BY R.P.
DRAWN BY: T.G.	DATE DRAWN: 7/12/06	FILE NAME: 6911P01



P.O. BOX 3651
FARMINGTON, NM 87499
OFFICE: (505)334-0408

POGO PRODUCTION COMPANY
TIGER #19T

SE/4 SEC.27, T-30-N, R-13-W, N.M.P.M.,
SAN JUAN COUNTY, NEW MEXICO



FARMINGTON NORTH QUADRANGLE

0 500 1000
SCALE: 1"=1000'

POGO PRODUCTION CO.
HOUSTON, TEXAS

SURVEYED: 7/8/06

REV. DATE: 12/20/06

APP. BY R.P.

DRAWN BY: T.G.

DATE DRAWN: 7/12/06

FILE NAME: 6911T01

UNITED
FIELD SERVICES INC.

P.O. BOX 3651
FARMINGTON, NM 87499
OFFICE: (505)334-0408