

District I
1625 N. French Dr., Hobbs, NM 88240
District II
1301 W. Grand Avenue, Artesia, NM 88210
District III
1000 Rio Brazos Rd., Aztec, NM 87410
District IV
1220 S. St. Francis Dr., Santa Fe, NM 87505

State of New Mexico
Energy, Minerals & Natural Resources

Form C-104
Reformatted July 20, 2001

Oil Conservation Division
1220 South St. Francis Dr.
Santa Fe, NM 87505

Submit to Appropriate District Office
5 Copies

☐ AMENDED REPORT

I. REQUEST FOR ALLOWABLE AND AUTHORIZATION TO TRANSPORT

¹ Operator name and Address Burlington Resources Oil & Gas Company LP PO Box 4289 Farmington, New Mexico 87499		² OGRID Number 14538
		³ Reason for Filing Code/ Effective Date New Drill
⁴ API Number 30-045-30747	⁵ Pool Name Blanco Mesaverde	⁶ Pool Code 72319
⁷ Property Code	⁸ Property Name Lambe	⁹ Well Number 2C


II. ¹⁰ Surface Location

UL or lot no. H	Section 20	Township 31N	Range 10W	Lot.Idn	Feet from the 1965	North/South Line North	Feet from the 830	East/West line East	County San Juan
--------------------	---------------	-----------------	--------------	---------	-----------------------	---------------------------	----------------------	------------------------	--------------------

¹¹ Bottom Hole Location

UL or lot no.	Section	Township	Range	Lot Idn	Feet from the	North/South line	Feet from the	East/West line	County
¹² Lse Code F	¹³ Producing Method Code Flowing	¹⁴ Gas Connection Date	¹⁵ C-129 Permit Number	¹⁶ C-129 Effective Date	¹⁷ C-129 Expiration Date				

III. Oil and Gas Transporters

¹⁸ Transporter OGRID	¹⁹ Transporter Name and Address	²⁰ POD	²¹ O/G	²² POD ULSTR Location and Description
9018	Giant Industries	2835736	O	
151618	El Paso Field Services	2835737	G	

IV. Produced Water

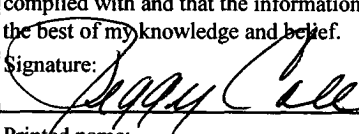

²³ POD 2835738	²⁴ POD ULSTR Location and Description
------------------------------	--

V. Well Completion Data

²⁵ Spud Date 5/16/2003	²⁶ Ready Date 8/15/2003	²⁷ TD 7481'	²⁸ PBTD 7415'	²⁹ Perforations 4327-5348'	³⁰ DHC, MC dhc1034az
³¹ Hole Size	³² Casing & Tubing Size	³³ Depth Set	³⁴ Sacks Cement		
12 1/4	9 5/8	182'	196 cu. ft.		
8 3/4	7	3051'	967 cu. ft.		
6 1/4	5 1/2	7423'	548 cu. ft.		
	2 3/8	7263'			

VI. Well Test Data

³⁵ Date New Oil	³⁶ Gas Delivery Date	³⁷ Test Date 8/14/2003	³⁸ Test Length	³⁹ Tbg. Pressure SI 332	⁴⁰ Csg. Pressure SI 307
⁴¹ Choke Size	⁴² Oil	⁴³ Water	⁴⁴ Gas 1049	⁴⁵ AOF	⁴⁶ Test Method Flowing

⁴⁷ I hereby certify that the rules of the Oil Conservation Division have been complied with and that the information given above is true and complete to the best of my knowledge and belief. Signature: 		⁸⁻²²⁻⁰³ OIL CONSERVATION DIVISION Approved by: 
Printed name: Peggy Cole		Title: ⁴⁸ DEPUTY OIL & GAS INSPECTOR, DISTRICT
Title: Regulatory Supervisor (tlw)		Approval Date: ⁴⁹ AUG 22 2003
Date: 8/18/2003	Phone: (505)326-9700	