

Submit 3 Copies To Appropriate District Office  
District I  
1625 N. French Dr., Hobbs, NM 87240  
District II  
1301 W. Grand Ave., Artesia, NM 88210  
District III  
1000 Rio Brazos Rd., Aztec, NM 87410  
District IV  
1220 S. St. Francis Dr., Santa Fe, NM 87505

State of New Mexico  
Energy, Minerals and Natural Resources

Form C-103  
May 27, 2004

OIL CONSERVATION DIVISION  
1220 South St. Francis Dr.  
Santa Fe, NM 87505

WELL API NO. 30-039-0656200	DIST. 2
5. Indicate Type of Lease STATE <input type="checkbox"/> FEE <input type="checkbox"/>	
6. State Oil & Gas Lease No. Jic Cont 152	
7. Lease Name or Unit Agreement Name: Jicarilla 152 W	
8. Well Number 1	
9. OGRID Number	
10. Pool name or Wildcat South Blanco PC /Basin Dakota	

**SUNDRY NOTICES AND REPORTS ON WELLS**  
(DO NOT USE THIS FORM FOR PROPOSALS TO DRILL OR TO DEEPEN OR PLUG BACK TO A DIFFERENT RESERVOIR. USE "APPLICATION FOR PERMIT" (FORM C-101) FOR SUCH PROPOSALS.)

1. Type of Well: Oil Well <input type="checkbox"/> Gas Well <input checked="" type="checkbox"/> Other	11. Elevation (Show whether DR, RKB, RT, GR, etc.) 6545' GI
2. Name of Operator ENERGEN RESOURCES CORPORATION	
3. Address of Operator 2198 Bloomfield Highway, Farmington, NM 87401	
4. Well Location Unit Letter <u>M</u> : <u>800'</u> feet from the <u>South</u> line and <u>920'</u> feet from the <u>West</u> line Section <u>07</u> Township <u>26N</u> Range <u>5W</u> NMPM County <u>Rio Arriba</u>	
Pit or Below-grade Tank Application <input type="checkbox"/> or Closure <input type="checkbox"/> Pit type _____ Depth to Groundwater _____ Distance from nearest fresh water well _____ Distance from nearest surface water _____ Pit Liner Thickness: _____ mil Below-Grade Tank: Volume _____ bbls; Construction Material _____	

12. Check Appropriate Box to Indicate Nature of Notice, Report, or Other Data

NOTICE OF INTENTION TO:

PERFORM REMEDIAL WORK ☐ PLUG AND ABANDON ☐  
TEMPORARILY ABANDON ☐ CHANGE PLANS ☐  
PULL OR ALTER CASING ☐ MULTIPLE COMPLETION ☐  
OTHER: Downhole Commingle ☒

SUBSEQUENT REPORT OF:

REMEDIAL WORK ☐ ALTERING CASING ☐  
COMMENCE DRILLING OPNS. ☐ PLUG AND ABANDONMENT ☐  
CASING TEST AND CEMENT JOB ☐  
OTHER: ☐

13. Describe proposed or completed operations. (Clearly state all pertinent details, and give pertinent dates, including estimated date of starting any proposed work). SEE RULE 1103. For Multiple Completions: Attach wellbore diagram of proposed completion or recompletion.

In accordance to case 12346, Order # R-11363, It is intended to downhole commingle the South Blanco PC (72439) and the Basin Dakota (71599).

PC perforations 3010'-3126', Dakota perforations 7316'-7464'.

Current Rates: PC- 15 MCFPD & 0 BOPD. Dakota- 03 MCFPD & 0 B0.  
Recommended Allocation: PC-83%, Dakota-17%

I hereby certify that the information above is true and complete to the best of my knowledge and belief. I further certify that any pit or below-grade tank has been/will be constructed or closed according to NMOCD guidelines ☐ , a general permit ☐ or an (attached) alternative OCD-approved plan ☐

SIGNATURE [Signature] TITLE District Engineer DATE 01/31/07

Type or print name Justin M. Stolworthy

E-mail address:

Telephone No. 505-325-6800

For State Use Only

DEPUTY OIL & GAS INSPECTOR, DIST. 2

FEB 02 2007

APPROVED BY [Signature] TITLE \_\_\_\_\_ DATE \_\_\_\_\_  
Conditions of Approval, if any: BLM must be notified on Form 3160-4 prior to commingling

**District I**  
1625 N. French Dr., Hobbs, NM 88240  
**District II**  
1301 W. Grand Avenue, Artesia, NM 88210  
**District III**  
1000 Rio Brazos Rd., Aztec, NM 87410  
**District IV**  
1220 S. St. Francis Dr., Santa Fe, NM 87505

State of New Mexico  
Energy, Minerals & Natural Resources Department  
**OIL CONSERVATION DIVISION**  
1220 South St. Francis Dr.  
Santa Fe, NM 87505

Form C-102  
Revised June 10, 2003  
Submit to Appropriate District Office  
State Lease - 4 Copies  
Fee Lease - 3 Copies  
☐ AMENDED REPORT

**WELL LOCATION AND ACREAGE DEDICATION PLAT**

<sup>1</sup> API Number 30-039-06562	<sup>2</sup> Pool Code 72439/71599	<sup>3</sup> Pool Name So. Blanco Pictured Cliffs/Basin Dakota
<sup>4</sup> Property Code 21949	<sup>5</sup> Property Name Jicarilla 152 W	<sup>6</sup> Well Number 1
<sup>7</sup> OGRID No. 162982	<sup>8</sup> Operator Name Energen Resources Corporation	<sup>9</sup> Elevation 6545'

**<sup>10</sup> Surface Location**

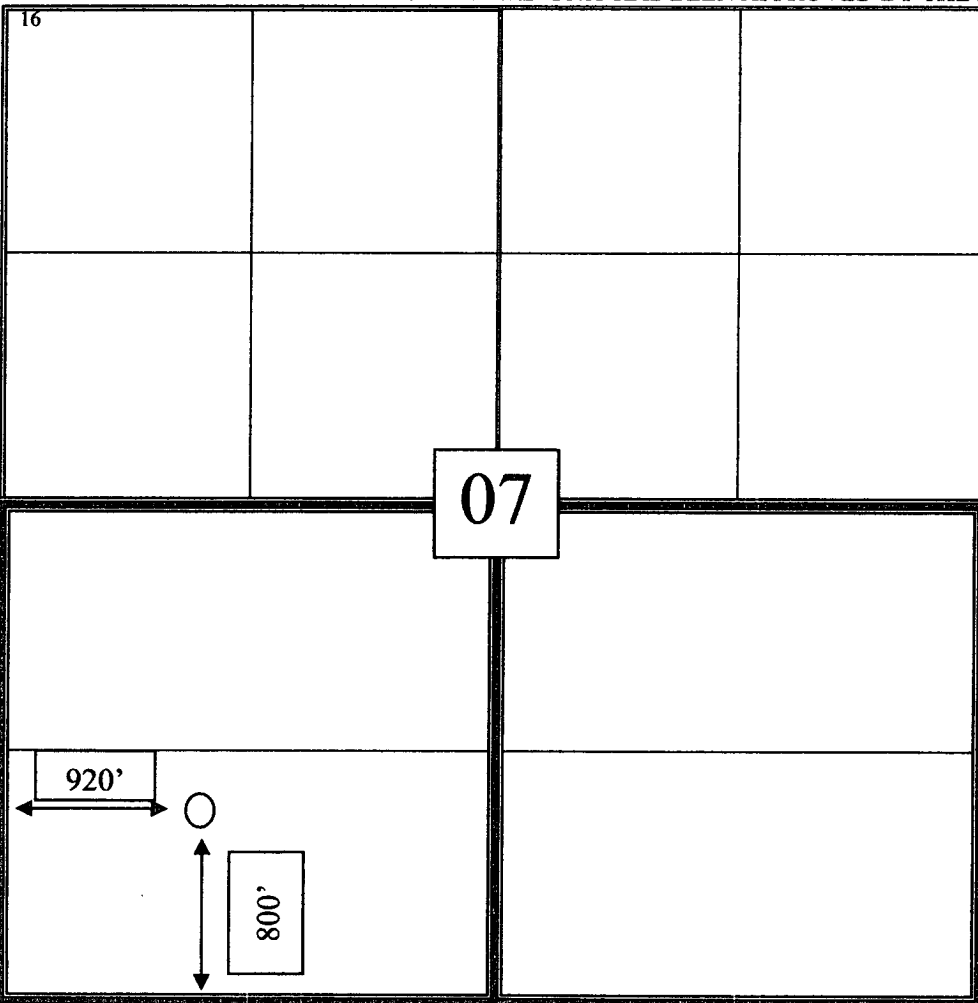

UL or lot no.	Section	Township	Range	Lot Idn	Feet from the	North/South line	Feet from the	East/West line	County
M	07	26N	5W		800	South	920	West	Rio Arriba

**<sup>11</sup> Bottom Hole Location If Different From Surface**

UL or lot no.	Section	Township	Range	Lot Idn	Feet from the	North/South line	Feet from the	East/West line	County

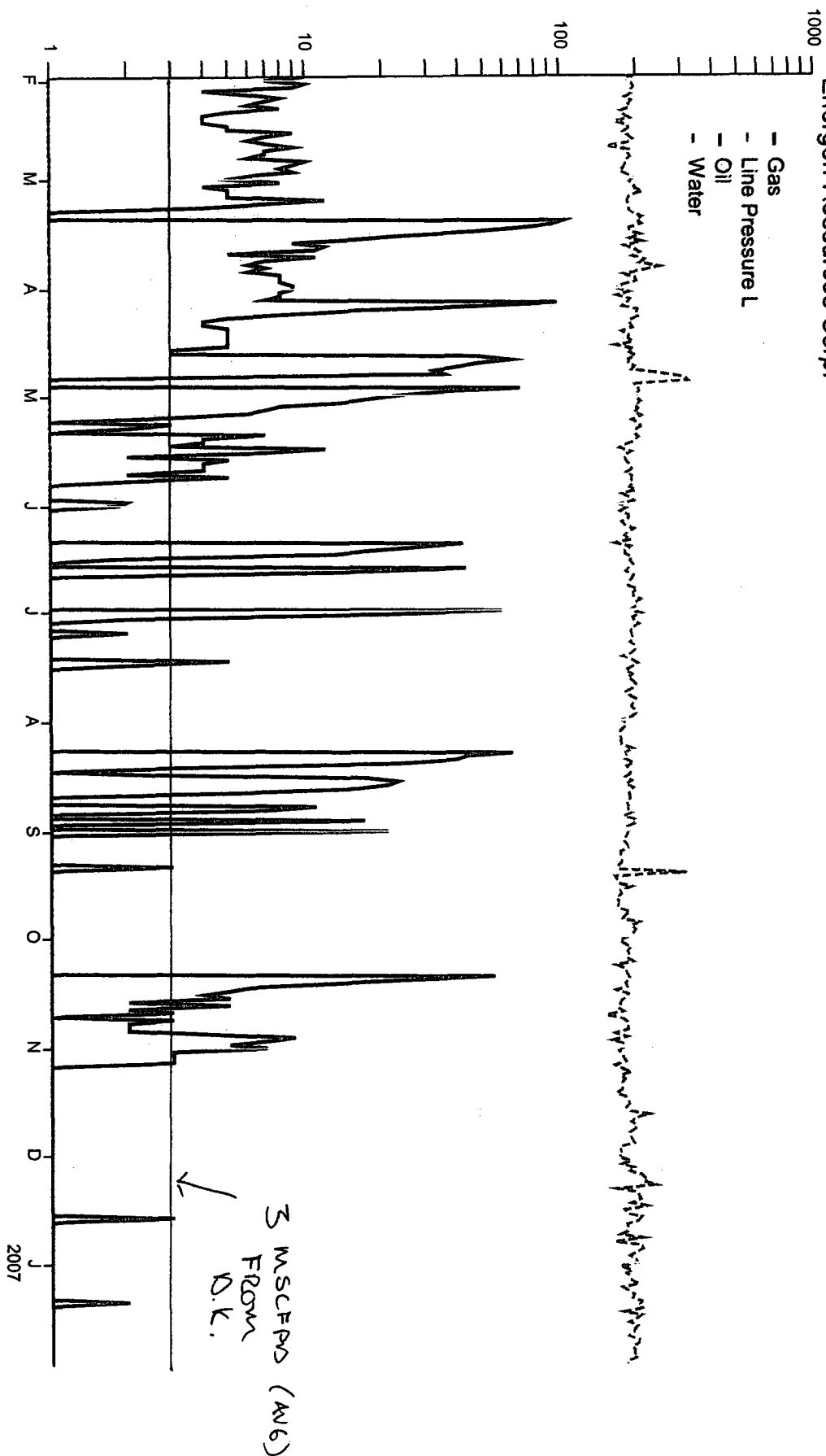
<sup>12</sup> Dedicated Acres 160/320	<sup>13</sup> Joint or Infill	<sup>14</sup> Consolidation Code	<sup>15</sup> Order No.
--	-------------------------------	----------------------------------	-------------------------

NO ALLOWABLE WILL BE ASSIGNED TO THIS COMPLETION UNTIL ALL INTERESTS HAVE BEEN CONSOLIDATED OR A NON-STANDARD UNIT HAS BEEN APPROVED BY THE DIVISION

<sup>16</sup> 	<b><sup>17</sup> OPERATOR CERTIFICATION</b> <i>I hereby certify that the information contained herein is true and complete to the best of my knowledge and belief.</i>  Signature Justin M. Stolworthy Printed Name District Engineer jstolwor@energen.com Title and E-mail Address 11/14/06 1/31/07 Date
	<b><sup>18</sup> SURVEYOR CERTIFICATION</b> <i>I hereby certify that the well location shown on this plat was plotted from field notes of actual surveys made by me or under my supervision, and that the same is true and correct to the best of my belief.</i> July 26, 1976 Date of Survey Signature and Seal of Professional Surveyor: J.F. Godfrey, Jr. NM 2663 Certificate Number

LEASE: JICARILLA 152 W 1 DK  
FIELD: DAKOTA

Energren Resources Corp.



LEASE: JICARILLA 152 W 1 PC  
FIELD: PICTURED CLIFFS

Energren Resources Corp.

