

Submit 3 Copies To Appropriate District Office  
District I  
1625 N. French Dr., Hobbs, NM 88240  
District II  
1301 W. Grand Ave., Artesia, NM 88210  
District III  
1000 Rio Brazos Rd., Aztec, NM 87410  
District IV  
1220 S. St. Francis Dr., Santa Fe, NM 87505

State of New Mexico  
Energy, Minerals and Natural Resources

Form C-103  
May 27, 2004

OIL CONSERVATION DIVISION  
1220 South St. Francis Dr.  
Santa Fe, NM 87505

WELL API NO. 30-045-33626
5. Indicate Type of Lease STATE <input type="checkbox"/> FEE <input checked="" type="checkbox"/>
6. State Oil & Gas Lease No.
7. Lease Name or Unit Agreement Name Holmberg Gas Com
8. Well Number 1 M
9. OGRID Number 000778
10. Pool name or Wildcat Basin Dakota & Blanco Mesaverde

SUNDRY NOTICES AND REPORTS ON WELLS  
(DO NOT USE THIS FORM FOR PROPOSALS TO DRILL OR TO DEEPEN OR PLUG BACK TO A DIFFERENT RESERVOIR. USE "APPLICATION FOR PERMIT" (FORM C-101) FOR SUCH PROPOSALS.)

1. Type of Well: Oil Well ☐ Gas Well ☒ Other

2. Name of Operator  
BP AMERICA PRODUCTION COMPANY

3. Address of Operator  
P.O. BOX 3092 HOUSTON, TX 77079-2064

4. Well Location  
Unit Letter N : 745 feet from the SOUTH line and 2310 feet from the WEST line  
Section 28 Township 32N Range 10W NMPM SAN JUAN County

11. Elevation (Show whether DR, RKB, RT, GR, etc.)  
6035' GR

Pit or Below-grade Tank Application ☐ or Closure ☐

Pit type \_\_\_\_\_ Depth to Groundwater \_\_\_\_\_ Distance from nearest fresh water well \_\_\_\_\_ Distance from nearest surface water \_\_\_\_\_

Pit Liner Thickness: \_\_\_\_\_ mil Below-Grade Tank: Volume \_\_\_\_\_ bbls; Construction Material \_\_\_\_\_

12. Check Appropriate Box to Indicate Nature of Notice, Report or Other Data

NOTICE OF INTENTION TO:

PERFORM REMEDIAL WORK ☐ PLUG AND ABANDON ☐  
TEMPORARILY ABANDON ☐ CHANGE PLANS ☐  
PULL OR ALTER CASING ☐ MULTIPLE COMPL ☐

OTHER: BOP CHANGE ☒

SUBSEQUENT REPORT OF:

REMEDIAL WORK ☐ ALTERING CASING ☐  
COMMENCE DRILLING OPNS. ☐ P AND A ☐  
CASING/CEMENT JOB ☐

OTHER: ☐

13. Describe proposed or completed operations. (Clearly state all pertinent details, and give pertinent dates, including estimated date of starting any proposed work). SEE RULE 1103. For Multiple Completions: Attach wellbore diagram of proposed completion or recompletion.

BP AMERICA SUBMITTED APD ON 04/04/2006 AND APPROVAL WAS GRANTED 04/06/2006

DUE TO CHANGE IN DRILLING RIG (H & P 306) THE BOP DRAWING AND CHOKE MANIFOLD HAS CHANGED.  
ATTACHED ARE THE UPDATED ARRANGEMENTS TO OUR ORIGINAL BOP DRAWING.

IF YOU NEED ANY ADDITIONAL INFORMATION PLEASE FEEL FREE TO CONTACT HARALD JORDAN @ 505-326-9202

I hereby certify that the information above is true and complete to the best of my knowledge and belief. I further certify that any pit or below-grade tank has been/will be constructed or closed according to NMOCD guidelines ☐, a general permit ☐ or an (attached) alternative OCD-approved plan ☐.

SIGNATURE Toya Colvin TITLE Regulatory Analyst DATE 02/07/2006

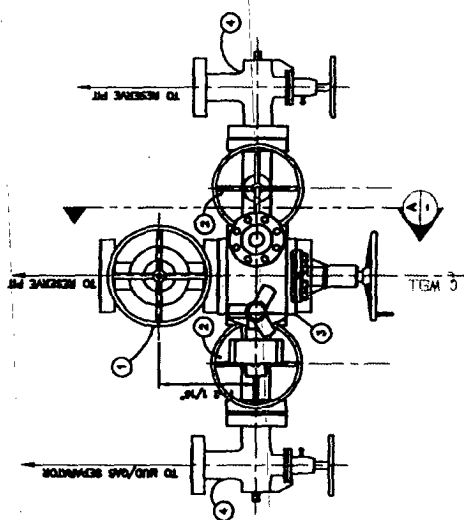
Type or print name Toya Colvin E-mail address: Toya.Colvin@bp.com Telephone No. 281-366-7148

For State Use Only

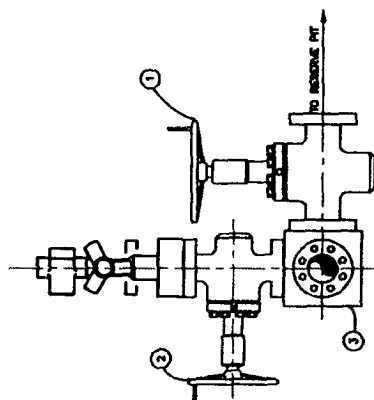
APPROVED BY: H. Villanueva TITLE DEPUTY OIL & GAS INSPECTOR, DIST. 4 DATE FEB 13 2007  
Conditions of Approval (if any):

RCVD FEB13'07  
OIL CONS. DIV.  
DIST. 3

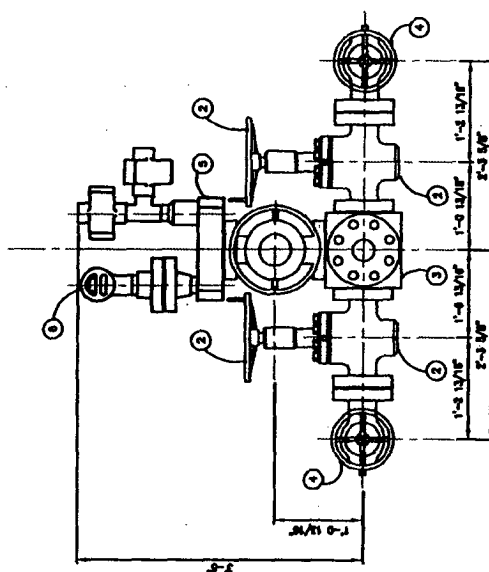




BCP SIDE OUTLET VALVES



VIEW A-A



ELEVATION VIEW

LEGEND

- ① 3 1/8"-5M FLANGED END GATE VALVE  
② 2 1/16"-5M FLANGED END GATE VALVE  
③ BLOCK WITH TRANSMITTER FLANGE AND PRESSURE GAUGE  
④ 2 1/16"-5M ADJUSTABLE CHOKE  
⑤ TRANSMITTER FLANGE  
⑥ PRESSURE GAUGE

ISSUED FOR  
FABRICATION  
December 08-2008  
DRAFTSMAN  
ENGINEER



**HELMERICH & PAYNE**  
INTERNATIONAL DRILLING CO.

**CHOKE MANIFOLD  
DETAIL ARRANGEMENT**

[illegible]

**PROPRIETARY**

THE BOARD AND THE BUREAU AND INFORMATION RELAYED  
IT WAS GRANTED THE PROPERTY AND ARE NOT TO BE  
REPRODUCED, CIRCULATED OR EXPOSED IN ANY MANNER  
WITHOUT THE PRIOR WRITTEN CONSENT OF A DULY AUTHORIZED