

Nmcd

RCVD MAR2'07  
OIL CONS. DIV.

DIST. 3

February 26, 2007

Synergy 21-7-7 # 130

API# 30-043-21020

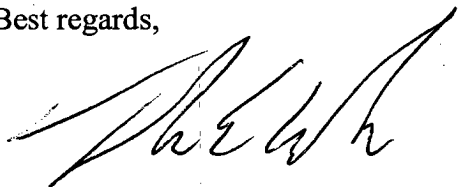
Location: 695' FNL & 710' FWL, Unit D, Sec. 7, T21N - R07W  
Sandoval County, New Mexico  
Latitude: 36.07179 degrees North  
Longitude: 107.62383 degrees West

Steve & Son Drilling Rig # 1, did run deviation surveys at the listed depths on the Synergy 21-7-7 # 131 well located in Section 7-T21N-R07W in Sandoval County, New Mexico.


Survey Depth	Deviation
137'	0.50 Degree
888'	0.50 Degree

To the best of my knowledge, I swear this information to be true.


Best regards,



Thomas E. Mullins  
Engineering Manager

  
Notary Public

My commission expires: July 25, 2007



8