

District I  
1625 N. French Dr., Hobbs, NM 88240  
District II  
1301 W. Grand Avenue, Artesia, NM 88210  
District III  
1000 Rio Brazos Rd., Aztec, NM 87410  
District IV  
1220 S. St. Francis Dr., Santa Fe, NM 87505

State of New Mexico  
Energy, Minerals & Natural Resources

Form C-104  
Revised Feb. 26, 2007

Oil Conservation Division  
1220 South St. Francis Dr.  
Santa Fe, NM 87505

Submit to Appropriate District Office  
5 Copies

☐ AMENDED REPORT

I. REQUEST FOR ALLOWABLE AND AUTHORIZATION TO TRANSPORT

<sup>1</sup> Operator name and Address R-J Enterprises PO Box 51 Farmington NM 87499		<sup>2</sup> OGRID Number 18322	
		<sup>3</sup> Reason for Filing Code/ Effective Date NW	
<sup>4</sup> API Number 30 - 045-26228	<sup>5</sup> Pool Name Horseshoe Gallup		<sup>6</sup> Pool Code 32870
<sup>7</sup> Property Code 9482	<sup>8</sup> Property Name Navajo U		<sup>9</sup> Well Number 8

II. <sup>10</sup> Surface Location

UL or ot no. A	Section 08	Township 31N	Range 17W	Lot Idn	Feet from the 300	North/South Line	Feet from the 330	East/West line	County San Juan
-------------------	---------------	-----------------	--------------	---------	----------------------	---------------------	----------------------	----------------	--------------------

<sup>11</sup> Bottom Hole Location

UL or lot no.	Section	Township	Range	Lot Idn	Feet from the	North/South line	Feet from the	East/West line	County
<sup>12</sup> Lse Code N	<sup>13</sup> Producing Method Code	<sup>14</sup> Gas Connection Date	<sup>15</sup> C-129 Permit Number	<sup>16</sup> C-129 Effective Date	<sup>17</sup> C-129 Expiration Date				

III. Oil and Gas Transporters




<sup>18</sup> Transporter OGRID	<sup>19</sup> Transporter Name and Address	<sup>20</sup> O/G/W
		RCVD MAR14'07
		OIL CONS. DIV.
		DIST. 3

IV. Well Completion Data

<sup>21</sup> Spud Date 02/06/1985	<sup>22</sup> Ready Date 03/01/1994	<sup>23</sup> TD 1230	<sup>24</sup> PBTB	<sup>25</sup> Perforations 1041-1114	<sup>26</sup> DHC, MC
<sup>27</sup> Hole Size	<sup>28</sup> Casing & Tubing Size	<sup>29</sup> Depth Set	<sup>30</sup> Sacks Cement		
12.25	8.625	136	95		
6.25	4.5	1203	180		
	2.375	1131			

V. Well Test Data

<sup>31</sup> Date New Oil	<sup>32</sup> Gas Delivery Date	<sup>33</sup> Test Date	<sup>34</sup> Test Length	<sup>35</sup> Tbg. Pressure	<sup>36</sup> Csg. Pressure
<sup>37</sup> Choke Size	<sup>38</sup> Oil	<sup>39</sup> Water	<sup>40</sup> Gas		<sup>41</sup> Test Method

<sup>42</sup> I hereby certify that the rules of the Oil Conservation Division have been complied with and that the information given above is true and complete to the best of my knowledge and belief. Signature: 		OIL CONSERVATION DIVISION	
Printed name: John W. Begg		Approved by: 	
Title: OPERATOR		Title: SUPERVISOR DISTRICT # 3	
E-mail Address: Jc well inc @ yahoo.com		Approval Date: 3/14/07	
Date: March 14, 2007	Phone: 505-793-5126		

8