

UNITED STATES
DEPARTMENT OF THE INTERIOR
BUREAU OF LAND MANAGEMENT

FORM APPROVED
OMB NO. 1004-0137
Expires March 31, 2007

SUNDRY NOTICES AND REPORTS ON WELLS

Do not use this form for proposals to drill or to re-enter an abandoned well. Use Form 3160-3 (APD) for such proposals.

SUBMIT IN TRIPLICATE - Other instructions on reverse side

1. Type of Well <input type="checkbox"/> Oil Well <input checked="" type="checkbox"/> Gas Well <input type="checkbox"/> Other		5. Lease Serial No. NMSF077386A	
2. Name of Operator XTO Energy Inc.		6. If Indian, Allottee or Tribe Name	
3a. Address 2700 Farmington Ave., Bldg. K, Ste 1 Farmington,		7. If Unit or CA/Agreement, Name and/or No.	
3b. Phone No. (include area code) 505-324-1090		8. Well Name and No. JOHNSON GAS COM B #1E	
4. Location of Well (Footage, Sec., T., R., M., or Survey Description) 1850' FSL & & 1115' FEL SEC 21I-T27N-R10W		9. API Well No. 30-045-24166	
		10. Field and Pool, or Exploratory Area BASIN DAKOTA WILDCAT BASIN MANCOS	
		11. County or Parish, State SAN JUAN NM	

12. CHECK APPROPRIATE BOX(ES) TO INDICATE NATURE OF NOTICE, REPORT, OR OTHER DATA

TYPE OF SUBMISSION	TYPE OF ACTION
<input checked="" type="checkbox"/> Notice of Intent	<input type="checkbox"/> Acidize <input type="checkbox"/> Deepen <input type="checkbox"/> Production (Start/Resume) <input type="checkbox"/> Water Shut-Off
<input type="checkbox"/> Subsequent Report	<input type="checkbox"/> Alter Casing <input type="checkbox"/> Fracture Treat <input type="checkbox"/> Reclamation <input type="checkbox"/> Well Integrity
<input type="checkbox"/> Final Abandonment Notice	<input type="checkbox"/> Casing Repair <input type="checkbox"/> New Construction <input type="checkbox"/> Recomplete <input checked="" type="checkbox"/> Other DOWNHOLE
	<input type="checkbox"/> Change Plans <input type="checkbox"/> Plug and Abandon <input type="checkbox"/> Temporarily Abandon COMMINGLE
	<input type="checkbox"/> Convert to Injection <input type="checkbox"/> Plug Back <input type="checkbox"/> Water Disposal

13. Describe Proposed or Completed Operation (clearly state all pertinent details, including estimated starting date of any proposed work and approximate duration thereof. If the proposal is to deepen directionally or recompleate horizontally, give subsurface locations and measured and true vertical depths of all pertinent markers and zones. Attach the Bond under which the work will be performed or provide the Bond No. on file with BLM/BIA. Required subsequent reports shall be filed within 30 days following completion of the involved operations. If the operation results in a multiple completion or recompleation in a new interval, a Form 3160-4 shall be filed once testing has been completed. Final Abandonment Notices shall be filed only after all requirements, including reclamation, have been completed, and the operator has determined that the final site is ready for final inspection.)

XTO Energy Inc. requests approval for exception to Rule 303-C to permit downhole commingling of production from the Basin Dakota (71599) and the Wildcat Basin Mancos (97232) pools. The proposed allocations are based upon average production of this well and are as follows:

Basin Dakota	Gas: 80.95%	Oil: 28.57%	Water: 75%
Wildcat Basin Mancos	Gas: 19.05%	Oil: 71.43%	Water: 25%

Pools are not included in the NMOC pre-approved pool combinations for DHC in the San Juan Basin. Ownership in both pools is not common in both zones; therefore, interest owners were notified by certified mail return receipt on 1/11/07. Downhole commingling will offer an economic method of production while protecting against reservoir damage, waste of reserves & protecting correlative rights.

14. I hereby certify that the foregoing is true and correct
Name (Printed/Typed)

LORRI D. BINGHAM

Title

REGULATORY COMPLIANCE TECH

Date **1/11/2007**

THIS SPACE FOR FEDERAL OR STATE OFFICE USE

Approved by

Joe Hewitt

Title

Geo

Date

2-13-07

Conditions of approval, if any, are attached. Approval of this notice does not warrant or certify that the applicant holds legal or equitable title to those rights in the subject lease which would entitle the applicant to conduct operations thereon.

Office

FDO

Title 18 U.S.C. Section 1001, and Title 43 U.S.C. Section 1212, makes it a crime for any person knowingly and willfully to make to any department or agency of the United States any false, fictitious or fraudulent statements or representations as to any matter within its jurisdiction.

NMOC DHC 3863

DISTRICT I
1625 N. French Dr., Hobbs, NM 88240
DISTRICT II
1301 W. Grand Avenue, Artesia, NM 88210
DISTRICT III
1000 Rio Brazos Rd, Aztec, NM 87410
DISTRICT IV
1220 S. St. Francis Dr., Santa Fe, NM 87505

State of New Mexico
Energy, Minerals and Natural Resources

Oil Conservation Division

1220 South St. Francis Dr.
Santa Fe, New Mexico 87505

Form C-107A
Revised June 10, 2003

APPLICATION TYPE

☒ Single Well

☐ Establish Pre-Approved Pools

EXISTING WELLBORE

☐ Yes ☒ No

APPLICATION FOR DOWNHOLE COMMINGLING

Operator XTO Energy Inc. Address 2700 Farmington Ave., Bldg. K. Ste 1 Farmington, NM 87401

Lease JOHNSON GAS COM B Well No. #1E Unit Letter-Section-Township-Range (I) SEC 21-T27N-R10W County SAN JUAN

OGRID No. 5380 Property Code 22749 API No. 30-045-24166 Lease Type: ☒ Federal ☐ State ☐ Fee

DATA ELEMENT	UPPER ZONE	INTERMEDIATE ZONE	LOWER ZONE
Pool Name	WILDCAT BASIN MANCOS		BASIN DAKOTA
Pool Code	97232		71599
Top and Bottom of Pay Section (Perforated or Open-Hole Interval)	5562' - 5745'		6295' - 6464'
Method of Production (Flowing or Artificial Life)	F		F
Bottomhole Pressure (Note: Pressure data will not be required if the bottom perforation in the lower zone is within 150% of the depth of the top perforation in the upper zone)			
Oil Gravity or Gas BTU (Degree API or Gas BTU)	1382		1363
Producing, Shut-In or New Zone	NEW		NEW
Date and Oil/Gas/Water Rates of Last Production (Note: For new zones with no production history, applicant shall be required to attach production estimates and supporting data.)	Date: Rates:	Date: Rates:	Date: Rates:
	Date: Rates:	Date: Rates:	Date: Rates:
Fixed Allocation Percentage (Note: If allocation is based upon something other than current or past production, supporting data or explanation will be required.)	Oil: 71.43 % Gas: 19.05 %	Oil: % Gas: %	Oil: 28.57 % Gas: 80.95 %

Are all working, overriding, and royalty interests identical in all commingled zones? Yes ☐ No ☒
If not, have all working, overriding, and royalty interests been notified by certified mail? Yes ☒ No ☐

Are all produced fluids from all commingled zones compatible with each other? Yes ☒ No ☐

Will commingling decrease the value of production? Yes ☐ No ☒


If this well is on, or communitized with, state or federal lands, has either the Commissioner of Public Lands or the United States Bureau of Land Management been notified in writing of this application? Yes ☒ No ☐

NMOCD Reference Case No. applicable to this well: _____

- ATTACHMENTS:
- C-102 for each zone to be commingled showing its spacing unit and acreage dedication.
 - Production curve for each zone for at least one year. (If not available, attach explanation.)
 - For zones with no production history, estimated production rates and supporting data.
 - Data to support allocation method or formula.
 - Notification list of all offset operators.
 - Notification list of working, overriding, and royalty interests for uncommon interest cases.
 - Any additional statements, data, or documents required to support commingling.

If application is to establish Pre-Approved Pools, the following additional information will be required:

- List of other orders approving downhole commingling within the proposed Pre-Approved Pools
 - List of all operators within the proposed Pre-Approved Pools
 - Proof that all operators within the proposed Pre-Approved Pools were provided notice of this application.
 - Bottomhole pressure data.
- I hereby certify that the information above is true and complete to the best of my knowledge and belief.

SIGNATURE  TITLE REGULATORY COMP TECH DATE 1/11/07

TYPE OR PRINT NAME LORRI D. BINGHAM TELEPHONE NO. (505) 324-1090

E-MAIL lorri.bingham@ctoenergy.com




Mandi Moncrief/FTW/CTOC

11/09/2006 08:42 AM

To Brock Hendrickson/FAR/CTOC@CTOC

cc

bcc

Subject Re: Fw: DHC 

Okay, well that would make the allocations as follows:

Dakota:

80.95% gas

28.57% oil

75% water

Gallup:

19.05% gas

71.43% oil

25% water

Works for me.

Mandi Moncrief

Reservoir Engineer

San Juan Basin

XTO Energy

(817) 885 - 3045

Brock Hendrickson/FAR/CTOC




Brock

Hendrickson/FAR/CTOC

11/09/2006 09:35 AM

To Mandi Moncrief/FTW/CTOC@CTOC

cc

Subject Re: Fw: DHC 

Here is the production numbers:

Dakota

85 MCFD

0.2 BOPD

1.5 BWPD

Gallup

20 MCFD

0.5 BOPD

0.5 BWPD

Regards,

Brock Hendrickson

Operations Engineer

XTO Energy, Farmington, NM

Work: 505-564-6723

Cell: 505-330-6870

E-Mail: Brock_Hendrickson@xtoenergy.com
Mandi Moncrief/FTW/CTOC



Mandi Moncrief/FTW/CTOC

11/08/2006 09:08 AM

To Brock Hendrickson/FAR/CTOC@CTOC

cc

Subject Re: Fw: DHC

Ok I was finally able to see some production on the Johnson GC B #1E. It looks like the Mancos production has leveled out. I think it would be okay to go ahead and DHC with the Dakota at this time.

Mandi Moncrief
Reservoir Engineer
San Juan Basin
XTO Energy
(817) 885 - 3045
Brock Hendrickson/FAR/CTOC



Brock
Hendrickson/FAR/CTOC

11/07/2006 10:46 AM

To Mandi Moncrief/FTW/CTOC@CTOC

cc

Subject Fw: DHC

What do you think of this well? The Mancos has been on for over 2 months now. Can you get a DHC for this well?

Regards,

Brock Hendrickson
Operations Engineer
XTO Energy, Farmington, NM
Work: 505-564-6723
Cell: 505-330-6870
E-Mail: Brock_Hendrickson@xtoenergy.com
----- Forwarded by Brock Hendrickson/FAR/CTOC on 11/07/2006 09:40 AM -----



Trenis Lusk/FAR/CTOC

11/07/2006 09:42 AM

To Brock Hendrickson/FAR/CTOC@CTOC

cc

Subject DHC

Brock,

I have another DHC that you inherited from Mike, the Johnson Gas Com B #1E; although we may not be quite ready to DHC based on the production check with FTW/the field.

✓ ARNOLD EDWARD FULSAAS 3143 BUTTERS DRIVE OAKLAND, CA 946022632	ARNOLD EDWARD FULSAAS 3143 BUTTERS DRIVE OAKLAND, CA 946022632	ARNOLD EDWARD FULSAAS 3143 BUTTERS DRIVE OAKLAND, CA 946022632
Johnson GC B 1E dhc	Johnson GC B 1E dhc	Johnson GC B 1E dhc
✓ CONOCOPHILLIPS COMPANYATTN: LEASE GAS/CASH 22295 NETWORK PLACE CHICAGO, IL 606731222	CONOCOPHILLIPS COMPANYATTN: OUTSIDE 1070 PLAZA OFFICE BLDG BARTLESVILLE, OK 740040000	CONOCOPHILLIPS COMPANYATTN: OUTSIDE 1070 PLAZA OFFICE BLDG BARTLESVILLE, OK 740040000
Johnson GC B 1E dhc	Johnson GC B 1E dhc	Johnson GC B 1E dhc
CONOCOPHILLIPS COMPANYATTN: LEASE GAS/CASH 22295 NETWORK PLACE CHICAGO, IL 606731222	CONOCOPHILLIPS COMPANYATTN: LEASE GAS/CASH 22295 NETWORK PLACE CHICAGO, IL 606731222	CONOCOPHILLIPS COMPANYATTN: OUTSIDE 1070 PLAZA OFFICE BLDG BARTLESVILLE, OK 740040000
Johnson GC B 1E dhc	Johnson GC B 1E dhc	Johnson GC B 1E dhc
DAVID ALLEN FULSAAS 3143 BUTTERS DRIVE OAKLAND, CA 946022632	DAVID ALLEN FULSAAS 3143 BUTTERS DRIVE OAKLAND, CA 946022632	DAVID ALLEN FULSAAS 3143 BUTTERS DRIVE OAKLAND, CA 946022632
Johnson GC B 1E dhc	Johnson GC B 1E dhc	Johnson GC B 1E dhc
DONALD S FULSAAS 4865 LOWRY RD OAKLAND, CA 946055727	DONALD S FULSAAS 4865 LOWRY RD OAKLAND, CA 946055727	DONALD S FULSAAS 4865 LOWRY RD OAKLAND, CA 946055727
Johnson GC B 1E dhc	Johnson GC B 1E dhc	Johnson GC B 1E dhc
DOROTHY E MENGOTTO TRUSTTUTA DATED 2-23-96, 2314 ESTATES DR FAIRFIELD, CA 945339720	DOROTHY E MENGOTTO TRUSTTUTA DATED 2-23-96, 2314 ESTATES DR FAIRFIELD, CA 945339720	DOROTHY E MENGOTTO TRUSTTUTA DATED 2-23-96, 2314 ESTATES DR FAIRFIELD, CA 945339720
Johnson GC B 1E dhc	Johnson GC B 1E dhc	Johnson GC B 1E dhc
DUFF LEACH FAMILY TRUSTJUDITH DUFF LEACH PO BOX 30396 ALBUQUERQUE, NM 871900396	DUFF LEACH FAMILY TRUSTJUDITH DUFF LEACH PO BOX 30396 ALBUQUERQUE, NM 871900396	DUFF LEACH FAMILY TRUSTJUDITH DUFF LEACH PO BOX 30396 ALBUQUERQUE, NM 871900396
Johnson GC B 1E dhc	Johnson GC B 1E dhc	Johnson GC B 1E dhc
ENERGEN RESOURCES CORPORATION 605 RICHARD ARRINGTON BLVD , N BIRMINGHAM, AL 352032707	ENERGEN RESOURCES CORPORATION 605 RICHARD ARRINGTON BLVD , N BIRMINGHAM, AL 352032707	ENERGEN RESOURCES CORPORATION 605 RICHARD ARRINGTON BLVD , N BIRMINGHAM, AL 352032707
Johnson GC B 1E dhc	Johnson GC B 1E dhc	Johnson GC B 1E dhc
✓ ERIC MARTIN FULSAAS 3143 BUTTERS DRIVE OAKLAND, CA 946022632	ERIC MARTIN FULSAAS 3143 BUTTERS DRIVE OAKLAND, CA 946022632	ERIC MARTIN FULSAAS 3143 BUTTERS DRIVE OAKLAND, CA 946022632
Johnson GC B 1E dhc	Johnson GC B 1E dhc	Johnson GC B 1E dhc
✓ EUNA GRACE JENKINS TRUSTGARY CHRISTOPHER 3602 S JASON ST ENGLEWOOD, CO 801103431	EUNA GRACE JENKINS TRUSTGARY CHRISTOPHER 3602 S JASON ST ENGLEWOOD, CO 801103431	EUNA GRACE JENKINS TRUSTGARY CHRISTOPHER 3602 S JASON ST ENGLEWOOD, CO 801103431
Johnson GC B 1E dhc	Johnson GC B 1E dhc	Johnson GC B 1E dhc

✓ HELEN L HUNT 5482 SAN PABLO DAM ROAD EL SOBRANTE, CA 948033468	HELEN L HUNT 5482 SAN PABLO DAM ROAD EL SOBRANTE, CA 948033468	HELEN L HUNT 5482 SAN PABLO DAM ROAD EL SOBRANTE, CA 948033468
Johnson GC B 1E dhc	Johnson GC B 1E dhc	Johnson GC B 1E dhc
JOHN DILLON SAPP 1993 TRUSTMARY SAPP FISCHER, 3726 SUNSET BLVD HOUSTON, TX 770050000	JOHN DILLON SAPP 1993 TRUSTMARY SAPP FISCHER, 3726 SUNSET BLVD HOUSTON, TX 770050000	JOHN DILLON SAPP 1993 TRUSTMARY SAPP FISCHER, 3726 SUNSET BLVD HOUSTON, TX 770050000
Johnson GC B 1E dhc	Johnson GC B 1E dhc	Johnson GC B 1E dhc
✓ JOHNSON FAMILY ROYALTY TRUSTTHEODORE A. 5318 E 2ND ST #341 LONG BEACH, CA 908035354	JOHNSON FAMILY ROYALTY TRUSTTHEODORE A. 5318 E 2ND ST #341 LONG BEACH, CA 908035354	JOHNSON FAMILY ROYALTY TRUSTTHEODORE A. 5318 E 2ND ST #341 LONG BEACH, CA 908035354
Johnson GC B 1E dhc	Johnson GC B 1E dhc	Johnson GC B 1E dhc
✓ JOHNSON TRUSTCAROLE A JOHNSON TRUSTEE 900 REGALO WAY SAN RAMON, CA 945830000	JOHNSON TRUSTCAROLE A JOHNSON TRUSTEE 900 REGALO WAY SAN RAMON, CA 945830000	JOHNSON TRUSTCAROLE A JOHNSON TRUSTEE 900 REGALO WAY SAN RAMON, CA 945830000
Johnson GC B 1E dhc	Johnson GC B 1E dhc	Johnson GC B 1E dhc
✓ LENA S. COLVIN 11409 N. CENTRAL EXPRESSWAY DALLAS, TX 752430000	LENA S. COLVIN 11409 N. CENTRAL EXPRESSWAY DALLAS, TX 752430000	LENA S. COLVIN 11409 N. CENTRAL EXPRESSWAY DALLAS, TX 752430000
Johnson GC B 1E dhc	Johnson GC B 1E dhc	Johnson GC B 1E dhc
✓ MARILYN A FULSAAS 2440 BRYANT ST PALO ALTO, CA 943014204	MARILYN A FULSAAS 2440 BRYANT ST PALO ALTO, CA 943014204	MARILYN A FULSAAS 2440 BRYANT ST PALO ALTO, CA 943014204
Johnson GC B 1E dhc	Johnson GC B 1E dhc	Johnson GC B 1E dhc
MARY MARGARET SAPP 1993 TRUSTCARL FRANCIS 3726 SUNSET BLVD HOUSTON, TX 770050000	MARY MARGARET SAPP 1993 TRUSTCARL FRANCIS 3726 SUNSET BLVD HOUSTON, TX 770050000	MARY MARGARET SAPP 1993 TRUSTCARL FRANCIS 3726 SUNSET BLVD HOUSTON, TX 770050000
Johnson GC B 1E dhc	Johnson GC B 1E dhc	Johnson GC B 1E dhc
MMS XTO FEDERAL C/O XTO ENERGY INC 810 HOUSTON STREET FORT WORTH, TX 761026298	MMS XTO FEDERAL C/O XTO ENERGY INC 810 HOUSTON STREET FORT WORTH, TX 761026298	MMS XTO FEDERAL C/O XTO ENERGY INC 810 HOUSTON STREET FORT WORTH, TX 761026298
Johnson GC B 1E dhc	Johnson GC B 1E dhc	Johnson GC B 1E dhc
RICHARD M FULSAAS 1417 W KIERNAN AVE SPOKANE, WA 992052640	RICHARD M FULSAAS 1417 W KIERNAN AVE SPOKANE, WA 992052640	RICHARD M FULSAAS 1417 W KIERNAN AVE SPOKANE, WA 992052640
Johnson GC B 1E dhc	Johnson GC B 1E dhc	Johnson GC B 1E dhc
RUSSELL A FULSAAS 3143 BUTTERS DR OAKLAND, CA 946022632	RUSSELL A FULSAAS 3143 BUTTERS DR OAKLAND, CA 946022632	RUSSELL A FULSAAS 3143 BUTTERS DR OAKLAND, CA 946022632
Johnson GC B 1E dhc	Johnson GC B 1E dhc	Johnson GC B 1E dhc

STEPHEN RUSSELL FULSAAS 3143 BUTTERS DRIVE OAKLAND, CA 946022632	STEPHEN RUSSELL FULSAAS 3143 BUTTERS DRIVE OAKLAND, CA 946022632	STEPHEN RUSSELL FULSAAS 3143 BUTTERS DRIVE OAKLAND, CA 946022632
Johnson GC B 1E dhc	Johnson GC B 1E dhc	Johnson GC B 1E dhc
T E DUFF TRUSTTED EDWARD DUFF, TRUSTEE PO BOX 398 RUIDOSO, NM 883550398	T E DUFF TRUSTTED EDWARD DUFF, TRUSTEE PO BOX 398 RUIDOSO, NM 883550398	T E DUFF TRUSTTED EDWARD DUFF, TRUSTEE PO BOX 398 RUIDOSO, NM 883550398
Johnson GC B 1E dhc	Johnson GC B 1E dhc	Johnson GC B 1E dhc
THEODORE FREDERICK FULSAAS 5482 SAN PABLO DAM RD EL SOBRANTE, CA 948033468	THEODORE FREDERICK FULSAAS 5482 SAN PABLO DAM RD EL SOBRANTE, CA 948033468	THEODORE FREDERICK FULSAAS 5482 SAN PABLO DAM RD EL SOBRANTE, CA 948033468
Johnson GC B 1E dhc	Johnson GC B 1E dhc	Johnson GC B 1E dhc
WILLIAM DEAN SAPP 1993 TRUSTCAROL LYNN SAPP, 1302 WAUGH - BOX 616 HOUSTON, TX 772190000	WILLIAM DEAN SAPP 1993 TRUSTCAROL LYNN SAPP, 1302 WAUGH - BOX 616 HOUSTON, TX 772190000	WILLIAM DEAN SAPP 1993 TRUSTCAROL LYNN SAPP, 1302 WAUGH - BOX 616 HOUSTON, TX 772190000
Johnson GC B 1E dhc	Johnson GC B 1E dhc	Johnson GC B 1E dhc



2700 Farmington Avenue
Building K, Suite 1
Farmington, NM 87401

February 23, 2007

Interest Owners

Subject: Notice of Intent to Apply for Downhole Commingling
Johnson Gas Com B #1E
Unit I, Sec 21, 27N, R10W

XTO Energy Inc is submitting an application to the New Mexico Oil Conservation Division (NMOCD) to downhole commingle production from the Basin Dakota and the Wildcat Basin Mancos pools in the Johnson Gas Com B #1E. Commingling of these pools will minimize operating costs, add reserves and improve economics of the well.

The proposed allocation percentages for each pool are as follows:

Basin Dakota	Gas: 80.95%	Water: 75%	Oil: 28.57%
Wildcat Basin Mancos	Gas: 19.05%	Water: 25%	Oil: 71.43%

NMOCD requires all interest owners be notified of intent to downhole commingle if ownership is different between zones. If you need additional information or have any questions, I may be contacted at (505) 324-1090. If you have any objections to our application, please contact me within twenty (20) days of the date of this letter.

Sincerely,

A handwritten signature in black ink, appearing to read 'Lorri D. Bingham'.

Lorri D. Bingham
Regulatory Compliance Tech

xc: well file

District I
1625 N. French Dr., Hobbs, NM 88240

District II
811 South First, Artesia, NM 88210

District III
1000 Río Brazos Rd., Aztec, NM 87410

District IV
1220 S. St. Francis Dr., Santa Fe, NM 87505

State of New Mexico
Energy, Minerals & Natural Resources Department

Form C-102
Revised August 15, 2000

OIL CONSERVATION DIVISION
1220 South St. Francis Dr.
Santa Fe, NM 87505

Submit to Appropriate District Office
State Lease - 4 Copies
Fee Lease - 3 Copies

WELL LOCATION AND ACREAGE DEDICATION PLAT



AMENDED
REPORT

¹ API Number 30-045-24166	² Pool Code 02170	³ Pool Name ANGEL PEAK GALLUP
⁴ Property Code	⁵ Property Name JOHNSON GAS COM B	⁶ Well Number 1E
⁷ OGRID No. 167067	⁸ Operator Name XTO Energy, Inc.	⁹ Elevation 6081'


¹⁰ Surface Location

UL or lot no.	Section	Township	Range	Lot Idn	Feet from the	North/South line	Feet from the	East/West line	County
1	21	27N	10W		1850	SOUTH	1115	EAST	SAN JUAN

¹¹ Bottom Hole Location If Different From Surface

UL or lot no.	Section	Township	Range	Lot Idn	Feet from the	North/South line	Feet from the	East/West line	County
¹² Dedicated Acres DK: 320 ac E/2									
¹³ Joint or Infill									
¹⁴ Consolidation Code									
¹⁵ Order No.									

NO ALLOWABLE WILL BE ASSIGNED TO THIS COMPLETION UNTIL ALL INTERESTS HAVE BEEN CONSOLIDATED OR A NON-STANDARD UNIT HAS BEEN APPROVED BY THE DIVISION

<div style="text-align: center;">21</div> <div style="text-align: center;">DAKOTA</div> <div style="text-align: center;">1115'</div> <div style="text-align: center;">1850'</div>	OPERATOR CERTIFICATION <i>I hereby certify that the information contained hereon is true and complete to the best of my knowledge and belief</i>  Signature	
	HOLLY C. PERKINS Printed Name	
	REGULATORY COMPLIANCE TECH Title	
	3/29/2006 Date	
	SURVEYOR CERTIFICATION <i>I hereby certify that the well location shown on this plat was plotted from field notes of actual surveys made by me or under my supervision, and that the same is true and correct to the best of my belief.</i> 11/3/1979 Date of Survey Original Survey Signed By: FRED B KERR	
Certificate Number 3950		

District I
1625 N. French Dr., Hobbs, NM 88240

District II
811 South First, Artesia, NM 88210

District III
1000 Rio Brazos Rd., Aztec, NM 87410

District IV
1220 S. St. Francis Dr., Santa Fe, NM 87505

State of New Mexico
Energy, Minerals & Natural Resources Department

Form C-102
Revised August 15, 2000

OIL CONSERVATION DIVISION
1220 South St. Francis Dr.
Santa Fe, NM 87505

Submit to Appropriate District Office
State Lease - 4 Copies
Fee Lease - 3 Copies

WELL LOCATION AND ACREAGE DEDICATION PLAT

☐ AMENDED
REPORT

¹ API Number 30-045-24166	² Pool Code 02170	³ Pool Name ANGEL PEAK GALLUP
⁴ Property Code	⁵ Property Name JOHNSON GAS COM B	⁶ Well Number 1E
⁷ OGRID No. 167067	⁸ Operator Name XTO Energy, Inc.	⁹ Elevation 6081'

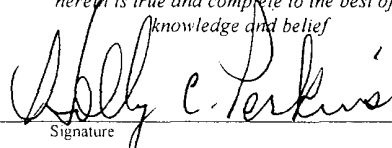
¹⁰ Surface Location

UL or lot no.	Section	Township	Range	Lot Idn	Feet from the	North/South line	Feet from the	East/West line	County
1	21	27N	10W		1850	SOUTH	1115	EAST	SAN JUAN

¹¹ Bottom Hole Location If Different From Surface

UL or lot no.	Section	Township	Range	Lot Idn	Feet from the	North/South line	Feet from the	East/West line	County
¹² Dedicated Acres DK: 320 ac E/2	¹³ Joint or Infill	¹⁴ Consolidation Code	¹⁵ Order No.						

NO ALLOWABLE WILL BE ASSIGNED TO THIS COMPLETION UNTIL ALL INTERESTS HAVE BEEN CONSOLIDATED OR A NON-STANDARD UNIT HAS BEEN APPROVED BY THE DIVISION

					OPERATOR CERTIFICATION <i>I hereby certify that the information contained herein is true and complete to the best of my knowledge and belief</i>  Signature	
					HOLLY C. PERKINS Printed Name	
					REGULATORY COMPLIANCE TECH Title	
					3/29/2006 Date	
					SURVEYOR CERTIFICATION <i>I hereby certify that the well location shown on this plat was plotted from field notes of actual surveys made by me or under my supervision, and that the same is true and correct to the best of my belief.</i> 11/3/1979 Date of Survey	
					Original Survey Signed By: FRED B KERR	
					Certificate Number 3950	

21

DAKOTA

1115'

1850'