

**Scorpion Drilling Company**

PO Box 1951

Farmington New Mexico 87499

scorpiondrilling@advantas.net

AP (505) 326-5601

Fax (505) 325-1786

**RECEIVED**

FEB - 7 2007

McELVAIN OIL & GAS  
PROPERTIES INC

January 29, 2007

**Reference:**

McElvain Oil & Gas Properties, Inc.

Wiedemer #7

Sec. 34, T27N, R10W

San Juan County, New Mexico

API No. 30-045-34056

RCVD APR 12 '07

OIL CONS. DIV.

DIST. 3

A total of seven (7) deviation surveys were run using a SURE SHOT tool. These surveys were as follows:

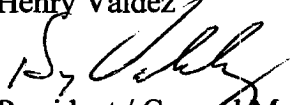
Surface Hole - 214' at 1

Production Hole - 700' = 2, 995' = 1 ¼, 1400' = 2, 1740' = 2 ½, 1980' = 2 ¼  
and 2540' = 1. (TO 2550')

These surveys were given to McElvain Oil & Gas Properties, Inc. for placement in the well file.


This is correct and accurate to the best of my knowledge.

Henry Valdez




President / General Manager

Scorpion Drilling Company



Notary Public

My Commission Expires February 24, 2010



§

Physical Address - 1313 W. Murray Drive, Farmington New Mexico, 87401  
Henry Valdez (505) 320-5740 Vic Morrow (505) 320-6922