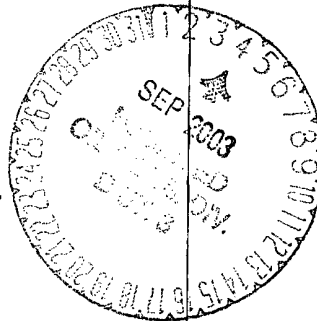


# BURLINGTON RESOURCES

August 20, 2003  
SAN JUAN DIVISION

Jennifer Barber - Landman  
ConocoPhillips Company  
550 Westlake Park Blvd.  
Three Westlake Park  
3WL, Room 9000  
Houston, TX 77079

Re: Allison Unit #132S  
Basin Fruitland Coal  
1455' FNL, 1845' FWL, Section 25, T32N-R7W  
San Juan County, New Mexico



Dear Jennifer,

Burlington Resources Oil & Gas Company LP is submitting the enclosed Application for Permit to Drill to the appropriate regulatory agency(s) for approval. This well is located inside the High Productivity Area of the Basing-Fruitland Coal Pool as indicated on the attached plat. Notice is being made pursuant to New Mexico Oil Conservation Commission Order R-8768-F dated July 17, 2003.

The affected parties have twenty (20) days from receipt of this notice in which to file with the District Office of the New Mexico Oil Conservation Division written objection to the proposed Application for Permit to Drill. Please sign in the space below and return to James Strickler at fax number (505) 599-4062.

Sincerely,

*James R. J. Strickler*  
James R. J. Strickler, CPL  
Senior Staff Landman  
505-599-9756

The undersigned herein waives the twenty (20) day notice provision and also waives any objection for the operator (Burlington Resources Oil & Gas Company LP) to drill and complete the Allison Unit #132S Fruitland Coal Well.

Agreed to and accepted this 29<sup>th</sup> day of August, 2003.

CONOCOPHILLIPS COMPANY

Signature Jennifer Barber

Title Senior Landman

# **BURLINGTON RESOURCES**

---

SAN JUAN DIVISION

August 20, 2003

(Certified Mail – Return Receipt Requested)

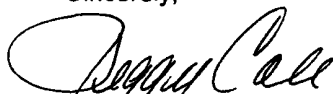
Re: Allison Unit #132S  
Basin Fruitland Coal  
1455'FNL, 1845'FWL Section 25, T-32-N, R-7-W  
San Juan County, New Mexico

To the Affected Persons:

Burlington Resources Oil & Gas Company LP is submitting the enclosed Application for Permit to Drill to the appropriate regulatory agency(s) for approval. This well is located inside the High Productivity Area of the Basin-Fruitland Coal Pool as indicated on the attached plat. Notice is being made pursuant to New Mexico Oil Conservation Commission Order R-8768-F dated July 17, 2003.

The affected parties have twenty (20) days from receipt of this notice in which to file with the District Office of the New Mexico Oil Conservation Division written objection to the proposed Application for Permit to Drill.

Sincerely,



Peggy Cole  
Regulatory Supervisor

**District I**

1625 N. French Dr., Hobbs, NM 88240

**District II**

1301 W. Grand Ave., Artesia, NM 88210

**District III**

1000 Rio Brazos Rd., Aztec, NM 87410

**District IV**

1220 S. St Francis Dr., Santa Fe, NM 87505

State of New Mexico  
Energy, Minerals and Natural Resources  
Oil Conservation Division  
1220 S. St Francis Dr.  
Santa Fe, NM 87505

Form C-101

**APPLICATION FOR PERMIT TO DRILL**

Operator Name and Address Burlington Resources Oil and Gas Company LP PO Box 4289 Farmington, NM 87499		OGRID Number 14538
		API Number 30-45-31226
Property Code 6784	Property Name ALLISON UNIT	Well No. 132S

**Surface Location**

UL or Lot	Section	Township	Range	Lot Idn	Feet From	N/S Line	Feet From	E/W Line	County
F	25	32N	07W		1455	N	1845	W	San Juan

**Proposed Pools**

BASIN FRUITLAND COAL (GAS) 71629
----------------------------------

Work Type New Well	Well Type Gas	Cable/Rotary	Lease Type Private	Ground Level Elevation 6485
Multiple N	Proposed Depth 3296	Formation Fruitland Coal	Contractor	Spud Date

**Proposed Casing and Cement Program**

Type	Hole Size	Casing Size	Casing Weight/ft	Setting Depth	Sacks of Cement	Estimated TOC
Surf	12.25	9.625	32.3	120	80	0
Int1	8.75	7	20	3096	357	0
Liner1	6.25	5.5	15.5	3296	0	0

**Casing/Cement Program: Additional Comments**

Open hole completion
----------------------

**Proposed Blowout Prevention Program**

Type	Working Pressure	Test Pressure	Manufacturer
Double Ram	2000	2000	

I hereby certify that the information given above is true and complete to the best of my knowledge and belief.

Electronically Signed By: Peggy Cole

Title: Manager

Date: 9/30/2002

Phone: 505-320-5919

## OIL CONSERVATION DIVISION

Electronically Approved By: Charlie Perrin

Title: Manager

Approval Date:  
10/11/2002

Expiration Date:  
10/11/2003

Conditions of Approval:

There are conditions. See Attached.

**District I**

1625 N. French Dr., Hobbs, NM 88240

**District II**

1301 W. Grand Ave., Artesia, NM 88210

**District III**

1000 Rio Brazos Rd., Aztec, NM 87410

**District IV**

1220 S. St Francis Dr., Santa Fe, NM 87505

**State of New Mexico****Energy, Minerals and Natural Resources**

Form C-102

**Oil Conservation Division**

1220 S. St Francis Dr.


Santa Fe, NM 87505

**WELL LOCATION AND ACREAGE DEDICATION PLAT**

API Number 30-45-31226	Pool Name BASIN FRUITLAND COAL (GAS)	Pool Code 71629
Property Code 6784	Property Name ALLISON UNIT	Well No. 132S
OGRID No. 14538	Operator Name Burlington Resources Oil and Gas Company LP	Elevation 6485

**Surface And Bottom Hole Location**

UL or Lot F	Section 25	Township 32N	Range 07W	Lot Idn	Feet From 1455	N/S Line N	Feet From 1845	E/W Line W	County San Juan
Dedicated Acres 320		Joint or Infill		Consolidation Code		Order No.			

**OPERATOR CERTIFICATION**

*I hereby certify that the information contained herein is true and complete to the best of my knowledge and belief.*

Electronically Signed By: Peggy Cole

Title: Manager

Date: 9/30/2002

**SURVEYOR CERTIFICATION**

*I hereby certify that the well location shown on this plat was plotted from field notes of actual surveys made by me or under my supervision, and that the same is true and correct to the best of my belief.*

Electronically Signed By: Jason C. Edwards

Date of Survey: 9/16/2002

Certificate Number: 15269



**Legend**

**P2000 Well Header (s/d)**  
<all other values>

**Current Operator**

- BURLINGTON RESOURCES O&G CO LP
- BURLINGTON RESOURCES OIL & GAS COMPANY
- CONOCOPHILLIPS COMPANY
- PHILLIPS PETROLEUM COMPANY
- WILLIAMS PRODUCTION COMPANY

**BURLINGTON  
RESOURCES**



1:71,167,736 - 1" equals 5,930,645'

GCS North American 1927

**BURLINGTON RESOURCE**

*San Juan*

**Allison Unit #132S**

Prepared By: time Date: 8/19/2003  
 File Number: Revised Date: 8/19/2003  
 File Name: c:\burlington\Projects\Allison Unit 132s\Allison Unit 132s.mxd

**SENDER:**

- Complete items 1, 2 and 3.
- Indicate if restricted delivery is desired.
- Print your name and address on the reverse of this form so that we can return this card to you.
- Attach this form to the front of the mailpiece, or on the back if space does not permit.
- Write "Return Receipt Requested" on the mailpiece below the article number.
- The Return receipt Fee will provide you the signature of the person delivered to and the date of delivery.

I also wish to receive the following service (for an extra fee):

☐ **Restricted Delivery**

Consult postmaster for fee.

**1. Article Addressed to:**

ConocoPhillips Company  
Chief Landman San Jaun/Rockies  
PO Box 2197  
PO Box 2197  
Houston, TX 77252-2197

**2. Article Number:**

7110 6605 9590 0006 8595

**3. Service Type** ☒ **CERTIFIED**

Date of Delivery

AUG 25 2003

Received By: (Print Name)

Enter delivery address if different than item 1.

Signature - (Addressee or Agent)

*[Signature]*

PS Form 3811

**DOMESTIC RETURN RECEIPT**

7:21 AM 8/20/2003

Code: FTC HPA Infill Allison 1325

File:

7110 6605 9590 0006 8595

<b>RETURN RECEIPT SERVICE</b>	POSTAGE	<b>\$0.37</b>	<b>POSTMARK OR DATE</b>
	RESTRICTED DELIVERY FEE	<b>\$0.00</b>	
	CERTIFIED FEE	<b>\$2.30</b>	
	RETURN RECEIPT FEE	<b>\$1.75</b>	
	TOTAL POSTAGE AND FEE	<b>\$4.42</b>	
<b>SENT TO:</b>			
8/20/2003 Code: FTC HPA Infill 7:21 AM File: <b>ConocoPhillips Company</b> <b>Chief Landman San Jaun/Rockies</b> <b>PO Box 2197</b> <b>PO Box 2197</b> <b>Houston, TX 77252-2197</b> Allison 1325			

PS FORM 3800

**RECEIPT FOR CERTIFIED MAIL**
 NO INSURANCE COVERAGE PROVIDED  
 NOT FOR INTERNATIONAL MAIL  
 (SEE OTHER SIDE)

Aug 25  
+ 20  
Sept 14th