

District I  
1625 N. French Dr., Hobbs, NM 88240  
District II  
1301 W. Grand Avenue, Artesia, NM 88210  
District III  
1000 Rio Brazos Road, Aztec, NM 87410

State of New Mexico  
Energy Minerals and Natural Resources

Form C-144  
June 1, 2004

Oil Conservation Division  
1220 South St. Francis Dr.  
Santa Fe, NM 87505

For drilling and production facilities, submit to  
appropriate NMOCD District Office.  
For downstream facilities, submit to Santa Fe  
office

District IV  
1220 S. St. Francis Dr., Santa Fe, NM 87505

**Pit or Below-Grade Tank Registration or Closure**

Is pit or below-grade tank covered by a "general plan"? Yes ☒ No ☐

Type of action: Registration of a pit or below-grade tank ☐ Closure of a pit or below-grade tank ☒

Operator: BP AMERICA PROD. CO. Telephone: (505)-326-9200 e-mail address: \_\_\_\_\_  
Address: 200 ENERGY COURT, FARMINGTON, NM 87410  
Facility or well name: STEWART LS #1 API #: 30-045- 09156 U/L or Qtr/Qtr K Sec 28 T 30N R 10W  
County: SAN JUAN Latitude 36.78003 Longitude 107.89264 NAD: 1927 ☐ 1983 ☒ Surface Owner Federal ☒ State ☐ Private ☐ Indian ☐

RCVD APR5'07

Pit	Below-grade tank	
Type: Drilling <input type="checkbox"/> Production <input type="checkbox"/> Disposal <input checked="" type="checkbox"/> BLOW Workover <input type="checkbox"/> Emergency <input type="checkbox"/> Lined <input type="checkbox"/> Unlined <input checked="" type="checkbox"/> Liner type: Synthetic <input type="checkbox"/> Thickness _____ mil Clay <input type="checkbox"/> Pit Volume _____ bbl	Volume: _____ bbl Type of fluid: _____ Construction material: <u>N/A</u> Double-walled, with leak detection? Yes <input type="checkbox"/> If not, explain why not. _____	OIL CONS. DIV. DIST. 3
Depth to ground water (vertical distance from bottom of pit to seasonal high water elevation of ground water.)	Less than 50 feet (20 points) 50 feet or more, but less than 100 feet (10 points) 100 feet or more (0 points)	0
Wellhead protection area: (Less than 200 feet from a private domestic water source, or less than 1000 feet from all other water sources.)	Yes (20 points) No (0 points)	0
Distance to surface water: (horizontal distance to all wetlands, playas, irrigation canals, ditches, and perennial and ephemeral watercourses.)	Less than 200 feet (20 points) 200 feet or more, but less than 1000 feet (10 points) 1000 feet or more (0 points)	10
Ranking Score (Total Points)		10

If this is a pit closure: (1) attach a diagram of the facility showing the pit's relationship to other equipment and tanks (2) Indicate disposal location: (check the onsite box if you are burying in place) onsite ☒ offsite ☐ If offsite, name of facility \_\_\_\_\_ (3) Attach a general description of remedial action taken including remediation start date and end date. (4) Groundwater encountered: No ☒ Yes ☐ If yes, show depth below ground surface \_\_\_\_\_ ft. and attach sample results (5) Attach soil sample results and a diagram of sample locations and excavations.

Additional Comments PIT LOCATED APPROXIMATELY 135 FT. S65E FROM WELL HEAD.

PIT EXCAVATION: WIDTH N/Aft., LENGTH N/Aft., DEPTH N/Aft.

PIT REMEDIATION: CLOSE AS IS: ☒ LANDFARM: ☐ COMPOST: ☐ STOCKPILE: ☐ OTHER ☐ (explain)

Cubic yards: N/A

BEDROCK BOTTOM. RISK ASSESSED

I hereby certify that the information above is true and complete to the best of my knowledge and belief. I further certify that the above-described pit or below-grade tank has been/will be constructed or closed according to NMOCD guidelines ☒, a general permit ☐, or an alternative OCD-approved plan ☒.

Date: 02/02/06

Printed Name/Title Jeff Blagg - P.E. # 11607

Signature \_\_\_\_\_

Your certification and NMOCD approval of this application/closure does not relieve the operator of liability should the contents of the pit or tank contaminate ground water or otherwise endanger public health or the environment. Nor does it relieve the operator of its responsibility for compliance with any other federal, state, or local laws and/or regulations.

Approval: Deputy Oil & Gas Inspector,  
District #3

Printed Name/Title \_\_\_\_\_

Signature Brandt Rell

Date: \_\_\_\_\_

AUG 02 2007

CLIENT: <u>BO</u>	<b>BLAGG ENGINEERING, INC.</b> <b>P.O. BOX 87, BLOOMFIELD, NM 87413</b> <b>(505) 632-1199</b>	LOCATION NO: <u>81752</u> COCR NO: <u>15469</u>																																								
<b>FIELD REPORT: PIT CLOSURE VERIFICATION</b>		PAGE No: <u>1</u> of <u>1</u>																																								
LOCATION: NAME: <u>STEWART LS</u> WELL #: <u>1</u> TYPE: <u>BLOW</u> QUAD/UNIT: <u>K SEC 28 TWP 30N RING 10W PM: NM CNTY: ST NM</u> QTR/FOOTAGE: <u>1650 FSL x 1650 FUL NE1SW</u> CONTRACTOR: <u>PXS (TRENNIE)</u>		DATE STARTED: <u>1-27-06</u> DATE FINISHED: <u>1-27-06</u> ENVIRONMENTAL SPECIALIST: <u>JCB</u>																																								
EXCAVATION APPROX. <u>NA</u> FT. x <u>NA</u> FT. x <u>NA</u> FT. DEEP. CUBIC YARDAGE: <u>0</u>																																										
DISPOSAL FACILITY: <u>NA</u> REMEDIATION METHOD: <u>CLUE AS IS</u>																																										
LAND USE: <u>RANGE - BLM</u> LEASE: <u>NM 03566</u> FORMATION: <u>PC</u>																																										
FIELD NOTES & REMARKS: PIT LOCATED APPROXIMATELY <u>135</u> FT. <u>S05E</u> FROM WELLHEAD.																																										
DEPTH TO GROUNDWATER: <u>&gt;100</u> NEAREST WATER SOURCE: <u>&gt;100</u> NEAREST SURFACE WATER: <u>&lt;100</u>																																										
NMOCD RANKING SCORE: <u>10</u> NMOCD TPH CLOSURE STD: <u>1800</u> PPM																																										
SOIL AND EXCAVATION DESCRIPTION:																																										
SOIL TYPE: <u>SAND</u> / SILTY SAND / SILT / SILTY CLAY / CLAY / GRAVEL / <u>(OTHER)</u> <u>BEDROCK SANDSTONE @ 6'</u> SOIL COLOR: <u>Like TAN</u> COHESION (ALL OTHERS): <u>(NON COHESIVE)</u> / SLIGHTLY COHESIVE / COHESIVE / HIGHLY COHESIVE CONSISTENCY (NON COHESIVE SOILS): <u>(LOOSE)</u> / FIRM / DENSE / VERY DENSE PLASTICITY (CLAYS): NON PLASTIC / SLIGHTLY PLASTIC / COHESIVE / MEDIUM PLASTIC / HIGHLY PLASTIC DENSITY (COHESIVE CLAYS & SILTS): SOFT / FIRM / STIFF / VERY STIFF / HARD MOISTURE: DRY / <u>(SLIGHTLY MOIST)</u> / MOIST / WET / SATURATED / SUPER SATURATED DISCOLORATION/STAINING OBSERVED: <u>YES</u> / NO EXPLANATION - <u>Like Gray 4'-6'</u> HC ODOR DETECTED: <u>YES</u> / NO EXPLANATION - <u>Minor 4'-6'</u> SAMPLE TYPE GRAB / <u>COMPOSITE</u> - # OF PTS. <u>5</u> ADDITIONAL COMMENTS: <u>15' x 15' x 2' Deep Earthwork Pit. Use Backhoe</u> <u>BEDROCK Bottom</u> <u>to Dig into Pit x Sample Bedrock Sandstone @ 6' BG</u>																																										
FIELD 418.1 CALCULATIONS																																										
SCALE	<table border="1" style="width:100%; border-collapse: collapse;"> <thead> <tr> <th>SAMP. TIME</th> <th>SAMP. ID</th> <th>LAB NO.</th> <th>WEIGHT (g)</th> <th>mL FREON</th> <th>DILUTION</th> <th>READING</th> <th>CALC. (ppm)</th> </tr> </thead> <tbody> <tr><td> </td><td> </td><td> </td><td> </td><td> </td><td> </td><td> </td><td> </td></tr> <tr><td> </td><td> </td><td> </td><td> </td><td> </td><td> </td><td> </td><td> </td></tr> <tr><td> </td><td> </td><td> </td><td> </td><td> </td><td> </td><td> </td><td> </td></tr> <tr><td> </td><td> </td><td> </td><td> </td><td> </td><td> </td><td> </td><td> </td></tr> </tbody> </table>		SAMP. TIME	SAMP. ID	LAB NO.	WEIGHT (g)	mL FREON	DILUTION	READING	CALC. (ppm)																																
SAMP. TIME	SAMP. ID	LAB NO.	WEIGHT (g)	mL FREON	DILUTION	READING	CALC. (ppm)																																			
0 FT	<table border="1" style="width:100%; border-collapse: collapse;"> <thead> <tr> <th colspan="2">OVM READING</th> </tr> <tr> <th>SAMPLE ID</th> <th>FIELD HEADSPACE (ppm)</th> </tr> </thead> <tbody> <tr><td>1 @</td><td> </td></tr> <tr><td>2 @</td><td> </td></tr> <tr><td>3 @</td><td> </td></tr> <tr><td>4 @</td><td> </td></tr> <tr><td>5 @</td><td> </td></tr> <tr><td>5-Point</td><td> </td></tr> <tr><td>Composite</td><td> </td></tr> <tr><td>2' @</td><td> </td></tr> <tr><td> </td><td> </td></tr> <tr><td> </td><td> </td></tr> <tr><td> </td><td> </td></tr> </tbody> </table>		OVM READING		SAMPLE ID	FIELD HEADSPACE (ppm)	1 @		2 @		3 @		4 @		5 @		5-Point		Composite		2' @																					
OVM READING																																										
SAMPLE ID	FIELD HEADSPACE (ppm)																																									
1 @																																										
2 @																																										
3 @																																										
4 @																																										
5 @																																										
5-Point																																										
Composite																																										
2' @																																										
PIT PERIMETER 	PIT PROFILE 																																									
<table border="1" style="width:100%; border-collapse: collapse;"> <thead> <tr> <th colspan="3">LAB SAMPLES</th> </tr> <tr> <th>SAMPLE ID</th> <th>ANALYSIS</th> <th>TIME</th> </tr> </thead> <tbody> <tr><td>5-Point</td><td>TPH</td><td>1440</td></tr> <tr><td> </td><td>BTE</td><td> </td></tr> <tr><td> </td><td>CL</td><td> </td></tr> <tr><td> </td><td> </td><td> </td></tr> <tr><td> </td><td> </td><td> </td></tr> </tbody> </table>			LAB SAMPLES			SAMPLE ID	ANALYSIS	TIME	5-Point	TPH	1440		BTE			CL																										
LAB SAMPLES																																										
SAMPLE ID	ANALYSIS	TIME																																								
5-Point	TPH	1440																																								
	BTE																																									
	CL																																									
P.D. = PIT DEPRESSION; B.G. = BELOW GRADE; B = BELOW T.H. = TEST HOLE, ~ = APPROX, T.B. = TANK BOTTOM TRAVEL NOTES: CALLOUT: _____ ONSITE: <u>1/27/06</u>																																										

# ENVIROTECH LABS

PRACTICAL SOLUTIONS FOR A BETTER TOMORROW

## EPA METHOD 8015 Modified Nonhalogenated Volatile Organics Total Petroleum Hydrocarbons


Client:	Blagg / BP	Project #:	94034-010
Sample ID:	5-Point Composite @ 6'	Date Reported:	02-02-06
Laboratory Number:	35992	Date Sampled:	01-27-06
Chain of Custody No:	15469	Date Received:	01-31-06
Sample Matrix:	Soil	Date Extracted:	02-01-06
Preservative:	Cool	Date Analyzed:	02-02-06
Condition:	Cool and Intact	Analysis Requested:	8015 TPH

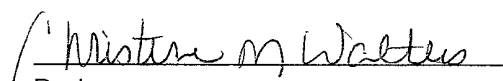
Parameter	Concentration (mg/Kg)	Det. Limit (mg/Kg)
Gasoline Range (C5 - C10)	19.9	0.2
Diesel Range (C10 - C28)	1,120	0.1
Total Petroleum Hydrocarbons	1,140	0.2

ND - Parameter not detected at the stated detection limit.

References: Method 8015B, Nonhalogenated Volatile Organics, Test Methods for Evaluating Solid Waste, SW-846, USEPA, December 1996.

Comments: **Stewart LS #1 Blow Pit.**

  
Analyst

  
Review

# ENVIROTECH LABS

PRACTICAL SOLUTIONS FOR A BETTER TOMORROW

## EPA METHOD 8021 AROMATIC VOLATILE ORGANICS

Client:	Blagg / BP	Project #:	94034-010
Sample ID:	5-Point Composite @ 6'	Date Reported:	02-02-06
Laboratory Number:	35992	Date Sampled:	01-27-06
Chain of Custody:	15469	Date Received:	01-31-06
Sample Matrix:	Soil	Date Analyzed:	02-02-06
Preservative:	Cool	Date Extracted:	02-01-06
Condition:	Cool & Intact	Analysis Requested:	BTEX

Parameter	Concentration (ug/Kg)	Det. Limit (ug/Kg)
Benzene	ND	1.8
Toluene	17.4	1.7
Ethylbenzene	37.2	1.5
p,m-Xylene	3.0	2.2
o-Xylene	8.8	1.0
Total BTEX	66.4	

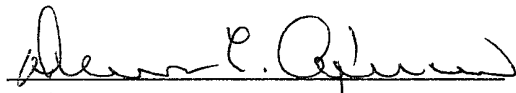
ND - Parameter not detected at the stated detection limit.


Surrogate Recoveries:	Parameter	Percent Recovery
	Fluorobenzene	97.0 %
	1,4-difluorobenzene	97.0 %
	Bromochlorobenzene	97.0 %

References: Method 5030B, Purge-and-Trap, Test Methods for Evaluating Solid Waste, SW-846, USEPA, December 1996.

Method 8021B, Aromatic Volatile Organics, Test Methods for Evaluating Solid Waste, SW-846, USEPA, December 1996.

Comments: Stewart LS #1 Blow Pit.

  
Analyst

  
Review

# ENVIROTECH LABS

PRACTICAL SOLUTIONS FOR A BETTER TOMORROW

## Chloride

Client:	Blagg / BP	Project #:	94034-010
Sample ID:	5-Point Composite @ 6'	Date Reported:	02-02-06
Lab ID#:	35992	Date Sampled:	01-27-06
Sample Matrix:	Soil	Date Received:	01-31-06
Preservative:	Cool	Date Analyzed:	02-02-06
Condition:	Cool and Intact	Chain of Custody:	15469


Parameter	Concentration (mg/Kg)
-----------	-----------------------

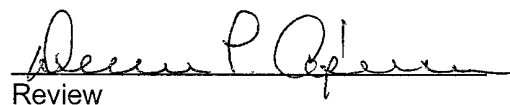
**Total Chloride**

**13.7**

Reference: Standard Methods For The Examination of Water And Waste Water", 18th ed., 1992.

Comments: **Stewart LS #1 Blow Pit.**

  
Analyst

  
Review

## 15469

san juan reproduction 578-129

EPA Method 8015 Modified  
Nonhalogenated Volatile Organics  
Total Petroleum Hydrocarbons

Quality Assurance Report

Client:	QA/QC	Project #:	N/A
Sample ID:	02-02-06 QA/QC	Date Reported:	02-02-06
Laboratory Number:	35991	Date Sampled:	N/A
Sample Matrix:	Methylene Chloride	Date Received:	N/A
Preservative:	N/A	Date Analyzed:	02-02-06
Condition:	N/A	Analysis Requested:	TPH

	I-Cal Date	I-Cal RF	C-Cal RF	% Difference	Accept. Range
Gasoline Range C5 - C10	02-04-05	9.9840E+002	9.9940E+002	0.10%	0 - 15%
Diesel Range C10 - C28	02-04-05	9.9793E+002	9.9993E+002	0.20%	0 - 15%

Blank Conc. (mg/L - mg/Kg)	Concentration	Detection Limit
Gasoline Range C5 - C10	ND	0.2
Diesel Range C10 - C28	ND	0.1
Total Petroleum Hydrocarbons	ND	0.2


Duplicate Conc. (mg/Kg)	Sample	Duplicate	% Difference	Accept. Range
Gasoline Range C5 - C10	ND	ND	0.0%	0 - 30%
Diesel Range C10 - C28	ND	ND	0.0%	0 - 30%


Spike Conc. (mg/Kg)	Sample	Spike Added	Spike Result	% Recovery	Accept. Range
Gasoline Range C5 - C10	ND	250	250	100.0%	75 - 125%
Diesel Range C10 - C28	ND	250	250	100.0%	75 - 125%

ND - Parameter not detected at the stated detection limit.

References: Method 8015B, Nonhalogenated Volatile Organics, Test Methods for Evaluating Solid Waste, SW-846, USEPA, December 1996.

Comments: QA/QC for Samples 35991 - 35995, 36007 - 36008.

  
Analyst

  
Review

# ENVIROTECH LABS

PRACTICAL SOLUTIONS FOR A BETTER TOMORROW

## EPA METHOD 8021 AROMATIC VOLATILE ORGANICS

Client:	N/A	Project #:	N/A
Sample ID:	02-02-BTEX QA/QC	Date Reported:	02-02-06
Laboratory Number:	35991	Date Sampled:	N/A
Sample Matrix:	Soil	Date Received:	N/A
Preservative:	N/A	Date Analyzed:	02-02-06
Condition:	N/A	Analysis:	BTEX

Calibration and Detection Limits (ug/L)	I-Cal RF	C-Cal RF	%Diff	Blank Conc	Detect. Limit
		Accept Range	0 - 15%		
Benzene	5.3064E+007	5.3170E+007	0.2%	ND	0.2
Toluene	4.7526E+007	4.7621E+007	0.2%	ND	0.2
Ethylbenzene	3.6305E+007	3.6378E+007	0.2%	ND	0.2
p,m-Xylene	7.3895E+007	7.4043E+007	0.2%	ND	0.2
o-Xylene	3.4912E+007	3.4982E+007	0.2%	ND	0.1

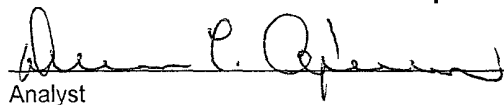
Duplicate Conc. (ug/Kg)	Sample	Duplicate	%Diff	Accept Range	Detect. Limit
Benzene	1.8	1.8	0.0%	0 - 30%	1.8
Toluene	14.3	14.2	0.7%	0 - 30%	1.7
Ethylbenzene	3.5	3.5	0.0%	0 - 30%	1.5
p,m-Xylene	8.8	8.7	1.1%	0 - 30%	2.2
o-Xylene	3.9	3.9	0.0%	0 - 30%	1.0


Spike Conc. (ug/Kg)	Sample	Amount Spiked	Spiked Sample	% Recovery	Accept Range
Benzene	1.8	50.0	51.7	99.8%	39 - 150
Toluene	14.3	50.0	64.2	99.8%	46 - 148
Ethylbenzene	3.5	50.0	53.5	100.0%	32 - 160
p,m-Xylene	8.8	100	109	99.8%	46 - 148
o-Xylene	3.9	50.0	53.8	99.8%	46 - 148

ND - Parameter not detected at the stated detection limit.

References: Method 5030B, Purge-and-Trap, Test Methods for Evaluating Solid Waste, SW-846, USEPA, December 1996.  
Method 8021B, Aromatic and Halogenated Volatiles by Gas Chromatography Using Photoionization and/or Electrolytic Conductivity Detectors, SW-846, USEPA December 1996.

Comments: QA/QC for Samples 35991 - 35992, 35994 - 35995, 36007 - 36008.

  
Analyst

  
Review