

District I
1625 N. French Dr., Hobbs, NM 88240
District II
1301 W. Grand Avenue, Artesia, NM 88210
District III
1000 Rio Brazos Road, Aztec, NM 87410
District IV
1220 S. St. Francis Dr., Santa Fe, NM 87505

State of New Mexico
Energy Minerals and Natural Resources

Form C-144
June 1, 2004

Oil Conservation Division
1220 South St. Francis Dr.
Santa Fe, NM 87505

For drilling and production facilities, submit to appropriate NMOCD District Office.
For downstream facilities, submit to Santa Fe office

Pit or Below-Grade Tank Registration or Closure

Is pit or below-grade tank covered by a "general plan"? Yes No

Type of action: Registration of a pit or below-grade tank Closure of a pit or below-grade tank

Operator: BP AMERICA PROD. CO. Telephone: (505)-326-9200 e-mail address: _____
Address: 200 ENERGY COURT, FARMINGTON, NM 87410
Facility or well name: CHAVEZ GC A #1A API #: 30-045- 22302 U/L or Qtr/Qtr P Sec 3 T 29N R 9W
County: SAN JUAN Latitude 36.74858 Longitude 107.76009 NAD: 1927 1983 Surface Owner Federal State Private Indian

RCUD APR5'07

Pit Type: Drilling <input type="checkbox"/> Production <input type="checkbox"/> Disposal <input checked="" type="checkbox"/> <u>PRODUCTION TANK</u> Workover <input type="checkbox"/> Emergency <input type="checkbox"/> Lined <input type="checkbox"/> Unlined <input checked="" type="checkbox"/> Liner type: Synthetic <input type="checkbox"/> Thickness _____ mil Clay <input type="checkbox"/> Pit Volume _____ bbl	Below-grade tank Volume: _____ bbl Type of fluid: _____ Construction material: <u>N/A</u> Double-walled, with leak detection? Yes <input type="checkbox"/> No <input checked="" type="checkbox"/> If no, explain why not.	
	OIL CONS. DIV. DIST. 3	
Depth to ground water (vertical distance from bottom of pit to seasonal high water elevation of ground water.)	Less than 50 feet (20 points) 50 feet or more, but less than 100 feet (10 points) 100 feet or more (0 points)	0
Wellhead protection area: (Less than 200 feet from a private domestic water source, or less than 1000 feet from all other water sources.)	Yes (20 points) No (0 points)	0
Distance to surface water: (horizontal distance to all wetlands, playas, irrigation canals, ditches, and perennial and ephemeral watercourses.)	Less than 200 feet (20 points) 200 feet or more, but less than 1000 feet (10 points) 1000 feet or more (0 points)	0
Ranking Score (Total Points)		0

If this is a pit closure: (1) attach a diagram of the facility showing the pit's relationship to other equipment and tanks. (2) Indicate disposal location: (check the onsite box if you are burying in place) onsite offsite If offsite, name of facility _____. (3) Attach a general description of remedial action taken including remediation start date and end date. (4) Groundwater encountered: No Yes If yes, show depth below ground surface _____ ft. and attach sample results. (5) Attach soil sample results and a diagram of sample locations and excavations.

Additional Comments PIT LOCATED APPROXIMATELY 93 FT. N42E FROM WELL HEAD.
PIT EXCAVATION: WIDTH N/A ft., LENGTH N/A ft., DEPTH N/A ft.
 PIT REMEDIATION: CLOSE AS IS: LANDFARM: COMPOST: STOCKPILE: OTHER (explain)
 Cubic yards: N/A
BEDROCK BOTTOM

I hereby certify that the information above is true and complete to the best of my knowledge and belief. I further certify that the above-described pit or below-grade tank has been/will be constructed or closed according to NMOCD guidelines , a general permit , or an alternative OCD-approved plan .

Date: 01/31/06

Printed Name/Title Jeff Blagg - P.E. # 11607 Signature _____

Your certification and NMOCD approval of this application/closure does not relieve the operator of liability should the contents of the pit or tank contaminate ground water or otherwise endanger public health or the environment. Nor does it relieve the operator of its responsibility for compliance with any other federal, state, or local laws and/or regulations.

**Deputy Oil & Gas Inspector,
District #3**

Approval: _____ Signature [Signature] Date: AUG 09 2007

CLIENT: <u>BP</u>	BLAGG ENGINEERING, INC. P.O. BOX 87, BLOOMFIELD, NM 87413 (505) 632-1199	LOCATION NO: <u>80824</u>
		COCR NO: <u>15433</u>

FIELD REPORT: PIT CLOSURE VERIFICATION PAGE No: 1 of 1

LOCATION: NAME: <u>CHAVEZ GC A</u> WELL#: <u>1A</u> TYPE: <u>PRODUCTION</u>	DATE STARTED: <u>1-26-06</u>
QUAD/UNIT: <u>P SEC 3</u> TWP: <u>29N</u> RNG: <u>9W</u> PM: <u>NM</u> CNTY: <u>ST NM</u>	DATE FINISHED: <u>1-26-06</u>
QTR/FOOTAGE: <u>800 BLK 895 FEL SEISE</u> CONTRACTOR: <u>PXS (FERNANDO)</u>	ENVIRONMENTAL SPECIALIST: <u>JCB</u>

EXCAVATION APPROX. NA FT. x NA FT. x NA FT. DEEP. CUBIC YARDAGE: 0

DISPOSAL FACILITY: NA REMEDIATION METHOD: CLOSE AS IS

LAND USE: RANGE - BLM LEASE: SF 076337 FORMATION: MV

FIELD NOTES & REMARKS: PIT LOCATED APPROXIMATELY 93 FT. N42E FROM WELLHEAD.

DEPTH TO GROUNDWATER: >100 NEAREST WATER SOURCE: >1000 NEAREST SURFACE WATER: >1000

NMOC D RANKING SCORE: 0 NMOC D TPH CLOSURE STD: 5000 PPM

SOIL AND EXCAVATION DESCRIPTION:

OVM CALIB. READ = 54.0 ppm
 OVM CALIB. GAS = 100 ppm RF = 0.52
 TIME: 1100 (am) DATE 1/26

SOIL TYPE SAND / SILTY SAND / SILT / SILTY CLAY / CLAY / GRAVEL / OTHER BEDROCK SANDSTONE @ 7'

SOIL COLOR LYE TAN

COHESION (ALL OTHERS): NON COHESIVE / SLIGHTLY COHESIVE / COHESIVE / HIGHLY COHESIVE

CONSISTENCY (NON COHESIVE SOILS): LOOSE / FIRM / DENSE / VERY DENSE

PLASTICITY (CLAYS) NON PLASTIC / SLIGHTLY PLASTIC / COHESIVE / MEDIUM PLASTIC / HIGHLY PLASTIC

DENSITY (COHESIVE CLAYS & SILTS): SOFT / FIRM / STIFF / VERY STIFF / HARD

MOISTURE DRY / SLIGHTLY MOIST / MOIST / WET / SATURATED / SUPER SATURATED

DISCOLORATION/STAINING OBSERVED: YES NO EXPLANATION -


HC ODOR DETECTED YES NO EXPLANATION -

SAMPLE TYPE GRAB / COMPOSITE # OF PTS 5

ADDITIONAL COMMENTS: 12' x 12' x 4' Deep Earth Pit. Use Backhoe to Dig into Pit & Sample

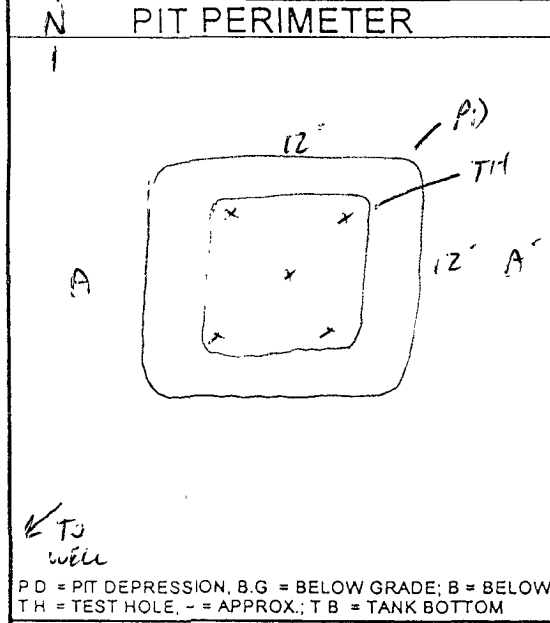
BEDROCK BOTTOM

CLOSED

SCALE  FT

FIELD 418.1 CALCULATIONS

SAMP. TIME	SAMP. ID	LAB NO.	WEIGHT (g)	mL FREON	DILUTION	READING	CALC. (ppm)



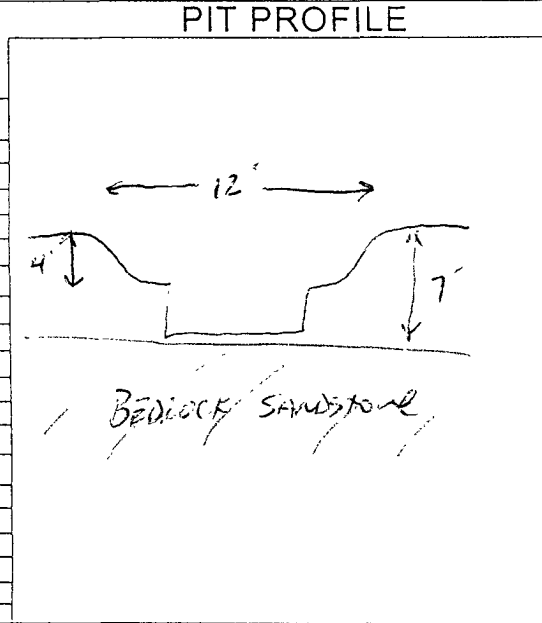
OVM READING

SAMPLE ID	FIELD HEADSPACE (ppm)
1 @	
2 @	
3 @	
4 @	
5 @	
5-Point	0.0
Composite	

LAB SAMPLES

SAMPLE ID	ANALYSIS	TIME
5-Point		10:20

PASSED



TRAVEL NOTES CALLOUT: _____ ONSITE: 1/26/06

ENVIROTECH LABS

PRactical SOLUTIONS FOR A BETTER TOMORROW

EPA METHOD 8015 Modified Nonhalogenated Volatile Organics Total Petroleum Hydrocarbons

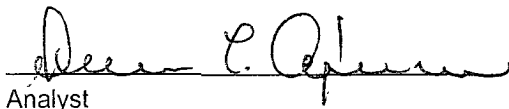
Client:	Blagg / BP	Project #:	94034-010
Sample ID:	5-Point @ 7'	Date Reported:	01-31-06
Laboratory Number:	35913	Date Sampled:	01-26-06
Chain of Custody No:	15433	Date Received:	01-26-06
Sample Matrix:	Soil	Date Extracted:	01-30-06
Preservative:	Cool	Date Analyzed:	01-31-06
Condition:	Cool and Intact	Analysis Requested:	8015 TPH

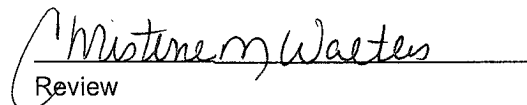
Parameter	Concentration (mg/Kg)	Det. Limit (mg/Kg)
Gasoline Range (C5 - C10)	ND	0.2
Diesel Range (C10 - C28)	ND	0.1
Total Petroleum Hydrocarbons	ND	0.2

ND - Parameter not detected at the stated detection limit.

References: Method 8015B, Nonhalogenated Volatile Organics, Test Methods for Evaluating Solid Waste, SW-846, USEPA, December 1996.

Comments: **Chavez GC A #1A Prod. Pit.**


Analyst


Review

ENVIROTECH LABS

PRACTICAL SOLUTIONS FOR A BETTER TOMORROW

EPA METHOD 8021 AROMATIC VOLATILE ORGANICS

Client:	Blagg / BP	Project #:	94034-010
Sample ID:	5-Point @ 7'	Date Reported:	01-31-06
Laboratory Number:	35913	Date Sampled:	01-26-06
Chain of Custody:	15433	Date Received:	01-26-06
Sample Matrix:	Soil	Date Analyzed:	01-31-06
Preservative:	Cool	Date Extracted:	01-30-06
Condition:	Cool & Intact	Analysis Requested:	BTEX

Parameter	Concentration (ug/Kg)	Det. Limit (ug/Kg)
Benzene	ND	1.8
Toluene	18.1	1.7
Ethylbenzene	3.0	1.5
p,m-Xylene	9.2	2.2
o-Xylene	3.2	1.0
Total BTEX	33.5	

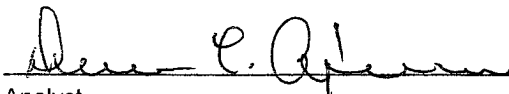
ND - Parameter not detected at the stated detection limit.


Surrogate Recoveries:	Parameter	Percent Recovery
	Fluorobenzene	97.0 %
	1,4-difluorobenzene	97.0 %
	Bromochlorobenzene	97.0 %

References: Method 5030B, Purge-and-Trap, Test Methods for Evaluating Solid Waste, SW-846, USEPA, December 1996.

Method 8021B, Aromatic Volatile Organics, Test Methods for Evaluating Solid Waste, SW-846, USEPA, December 1996.

Comments: Chavez GC A #1A Prod Pit.


Analyst


Review

ENVIROTECH LABS

PRACTICAL SOLUTIONS FOR A BETTER TOMORROW


Chloride

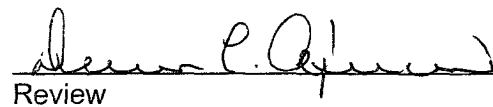
Client:	Blagg / BP	Project #:	94034-010
Sample ID:	5-Point @ 7'	Date Reported:	01-31-06
Lab ID#:	35913	Date Sampled:	01-26-06
Sample Matrix:	Soil	Date Received:	01-26-06
Preservative:	Cool	Date Analyzed:	01-30-06
Condition:	Cool and Intact	Chain of Custody:	15433

Parameter	Concentration (mg/Kg)
Total Chloride	6.9

Reference: Standard Methods For The Examination of Water And Waste Water", 18th ed., 1992.

Comments: Chaves GC A #1A Prod Pit.


Analyst


Review