

District I

1625 N French Dr , Hobbs, NM 88240
Phone (505) 393-6161 Fax (505) 393-0720

District II

1301 W Grand Ave , Artesia, NM 88210
Phone (505) 748-1283 Fax (505) 748-9720

District III

1000 Rio Brazos Rd , Aztec, NM 87410
Phone (505) 334-6178 Fax (505) 334-6170

District IV

1220 S St Francis Dr , Santa Fe, NM 87505
Phone (505) 476-3470 Fax (505) 476-3462

State of New Mexico
Energy, Minerals and Natural Resources
Oil Conservation Division
1220 S. St Francis Dr.
Santa Fe, NM 87505

Form C-102
Permit 58595

WELL LOCATION AND ACREAGE DEDICATION PLAT

1 API Number 30-045-24375	2 Pool Code 72439	3 Pool Name BLANCO P. C. SOUTH (PRORATED GAS)
4 Property Code 1000	5 Property Name RUSSELL LS	6. Well No. 012
7 OGRID No 778	8 Operator Name BP AMERICA PRODUCTION COMPANY	9 Elevation 6224

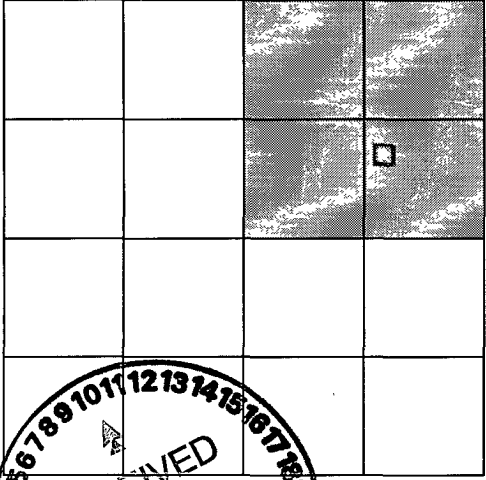


10. Surface Location

UL - Lot H	Section 24	Township 28N	Range 08W	Lot Idn	Feet From 1695	N/S Line N	Feet From 1120	E/W Line E	County SAN JUAN
---------------	---------------	-----------------	--------------	---------	-------------------	---------------	-------------------	---------------	--------------------

11. Bottom Hole Location If Different From Surface

UL - Lot	Section	Township	Range	Lot Idn	Feet From	N/S Line	Feet From	E/W Line	County
12 Dedicated Acres 160.00	13 Joint or Infill	14 Consolidation Code	15. Order No						

NO ALLOWABLE WILL BE ASSIGNED TO THIS COMPLETION UNTIL ALL INTERESTS HAVE BEEN CONSOLIDATED OR A NON-STANDARD UNIT HAS BEEN APPROVED BY THE DIVISION

  	OPERATOR CERTIFICATION <i>I hereby certify that the information contained herein is true and complete to the best of my knowledge and belief, and that this organization either owns a working interest or unleased mineral interest in the land including the proposed bottom hole location(s) or has a right to drill this well at this location pursuant to a contract with an owner of such a mineral or working interest, or to a voluntary pooling agreement or a compulsory pooling order heretofore entered by the division.</i> E-Signed By: <i>Cherry Hlava</i> Title: <i>Regulatory Analyst</i> Date: <i>8-9-2007</i>
	SURVEYOR CERTIFICATION <i>I hereby certify that the well location shown on this plat was plotted from field notes of actual surveys made by me or under my supervision, and that the same is true and correct to the best of my belief.</i> Surveyed By: Previously Filed Date of Survey: Certificate Number: 3950

RCVD AUG 10 '07
OIL CONS. DIV.
DIST. 3