

District I
1625 N. French Dr., Hobbs, NM 88240
District II
1301 W. Grand Avenue, Artesia, NM 88210
District III
1000 Rio Brazos Rd., Aztec, NM 87410
District IV
1220 S. St. Francis Dr., Santa Fe, NM 87505

State of New Mexico
Energy, Minerals & Natural Resources

Form C-104
Reformatted July 20, 2001

Oil Conservation Division
1220 South St. Francis Dr.
Santa Fe, NM 87505

Submit to Appropriate District Office
5 Copies

☐ AMENDED REPORT

I. REQUEST FOR ALLOWABLE AND AUTHORIZATION TO TRANSPORT

¹ Operator name and Address ConocoPhillips PO Box 4289 Farmington, New Mexico 87499		² OGRID Number 217817
		³ Reason for Filing Code/ Effective Date ND
API Number 30-039-29758	⁵ Pool Name Blanco Mesaverde	⁶ Pool Code 72319
⁷ Property Code 31325	⁸ Property Name San Juan 29-5 Unit	⁹ Well Number 61C

II. ¹⁰ Surface Location

Ul or lot no. P	Section 9	Township 29N	Range 5W	Lot.Idn	Feet from the 680'	North/South Line South	Feet from the 875'	East/West line East	County Rio Arriba
--------------------	--------------	-----------------	-------------	---------	-----------------------	---------------------------	-----------------------	------------------------	----------------------

¹¹ Bottom Hole Location

UL or lot no. P	Section	Township	Range	Lot Idn	Feet from the	North/South line	Feet from the	East/West line	County
¹² Lse Code F	¹³ Producing Method Code F	¹⁴ Gas Connection Date	¹⁵ C-129 Permit Number	¹⁶ C-129 Effective Date	¹⁷ C-129 Expiration Date				

III. Oil and Gas Transporters

¹⁸ Transporter OGRID	¹⁹ Transporter Name and Address	²⁰ POD	²¹ O/G	²² POD ULSTR Location and Description
9018	Giant Industries		O	RCU/NDU 1107 OIL CONS. DIV. DIST. 3
025244	Williams		G	

IV. Produced Water




²³ POD	²⁴ POD ULSTR Location and Description
-------------------	--

V. Well Completion Data

Spud Date 4/30/07	²⁶ Ready Date 10/20/07	²⁷ TD 6210'	²⁸ PBTB 6204'	²⁹ Perforations 4645' - 6041'	³⁰ DHC, MC
³¹ Hole Size 12-1/4"	³² Casing & Tubing Size 9-5/8", 32.3# H-40	³³ Depth Set 232'	³⁴ Sacks Cement 76 sx (122 cf)		
8 3/4"	7", 20#, J-55	4000'	581 sx (1175 cf)		
6 1/4"	4 1/2", 10.5#, J-55	6206'	174 sx (343 cf)		
	2 3/8", 4.7# EUE	5907'			

VI. Well Test Data

³⁵ Date New Oil	³⁶ Gas Delivery Date SI W/O Facilities	³⁷ Test Date 10/20/07	³⁸ Test Length 1 hr	³⁹ Tbg. Pressure FTP - 50psi	⁴⁰ Csg. Pressure SI - 360psi
⁴¹ Choke Size .5"	⁴² Oil 0	⁴³ Water 48 bwpd	⁴⁴ Gas 407 mcf/d	⁴⁵ AOF	⁴⁶ Test Method Flowing

⁴⁷ I hereby certify that the rules of the Oil Conservation Division have been complied with and that the information given above is true and complete to the best of my knowledge and belief. Signature: 		<div>11/6/07 OIL CONSERVATION DIVISION</div> <div>Approved by: </div> <div>Title: DEPUTY OIL & GAS INSPECTOR, DIST. 4</div> <div>Approval Date: NOV 09 2007</div>
Printed name: Tamra Sessions		
Title: Regulatory Technician		
Date: 10/30/07	Phone: (505) 326-9834	

8