

NEW MEXICO OIL CONSERVATION COMMISSION

Santa Fe, New Mexico

NOTICE OF INTENTION TO DRILL OR RECOMPLETE

Notice must be given to the District Office of the Oil Conservation Commission and approval obtained before drilling or recompletion begins. If changes in the proposed plan are considered advisable, a copy of this notice showing such changes will be returned to the sender. Submit this notice in QUINTUPPLICATE. One copy will be returned following approval. See additional instructions in Rules and Regulations of the Commission.

If State Land submit 6 Copies

Durango, Colorado
(Place)

August 18, 1955
(Date)

OIL CONSERVATION COMMISSION
SANTA FE, NEW MEXICO

Gentlemen:

You are hereby notified that it is our intention to commence the (Drilling) (Recompletion) of a well to be known as

Allan No. 1

A. H. Bernstein

(Company or Operator)

Allan Lease

(Lease)

Well No. 1

in (Unit)

The well is

located 1650 feet from the North line and 1650 feet from the

West

line of Section 23, T. 29 North, R. 13 W., NMPM.

(GIVE LOCATION FROM SECTION LINE)

West Kurz Fruitland Pool, San Juan

County

If State Land the Oil and Gas Lease is No.

If patented land the owner is William S. Allan

Address Farmington, New Mexico

We propose to drill well with drilling equipment as follows: Cable Tools

The status of plugging bond is A. H. Bernstein

Drilling Contractor Pinyon Oil and Uranium Co.

We intend to complete this well in the Fruitland Sand formation at an approximate depth of 900 feet.

CASING PROGRAM

We propose to use the following strings of Casing and to cement them as indicated:

Size of Hole	Size of Casing	Weight per Foot	New or Second Hand	Depth	Sacks Cement
15 "	10"	45 lbs.	New	30'	10
10 "	8 5/8"	28 lbs.	Used	550'	
8"	5 1/2"	14 lbs.	New	900'	50

If changes in the above plans become advisable we will notify you immediately.

ADDITIONAL INFORMATION (If recompletion give full details of proposed plan of work.)

Approved
Except as follows:

S. 2 v 19 55

Sincerely yours,

A. H. Bernstein

(Company or Operator)

By

Position

Send Communications regarding well to

Name Pinyon Oil & Uranium Co.


Address Durango, Colorado

By

Title

OIL CONSERVATION COMMISSION

Oil and Gas Inspector Dist. #3.



NEW MEXICO
OIL CONSERVATION COMMISSION

Gas Well Plat

MAIN OFFICE OCC

Date August 18, 1955

A. H. Bernstein
Operator

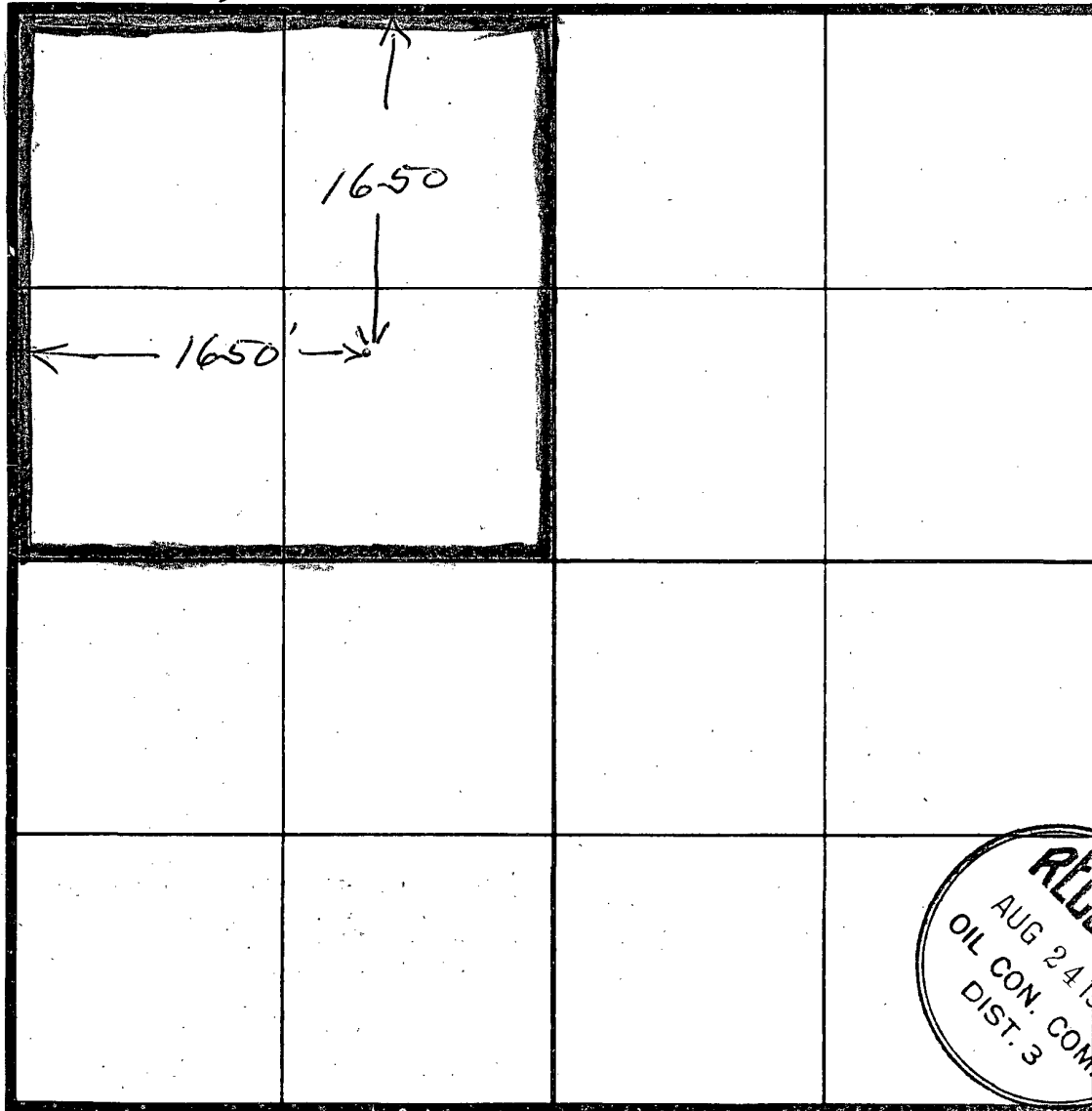
William Allen
Lease

1
Well No.

Name of Producing Formation Fruitland Pool West Kutz Fruitland

No. Acres Dedicated to the Well 160

SECTION 23 TOWNSHIP 29 North RANGE 13 West



I hereby certify that the information given above is true and complete to the best of my knowledge.

Name Lloyd K. Rodde
Position _____
Representing A.H. Bernstein
Address Albuquerque, N.M.

(over)

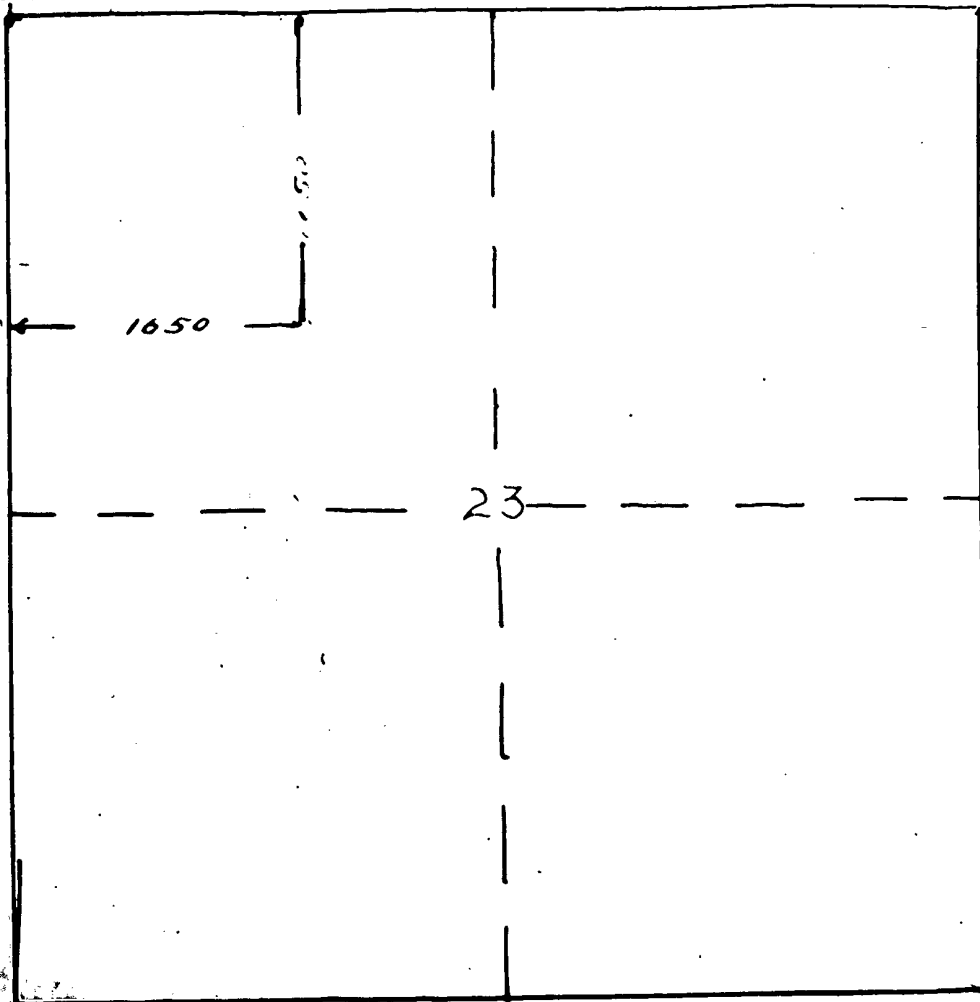
Company. LOCKE TAYLOR Drilling company
Lease, William Allen

Well N°1

NW¼ Sec. 23 T29N R13W N.M.I.M. San Juan Co.

NEW MEXICO

Location, 1650 ft south of north line and 1650 ft
east of west line of said NW¼ of Sec 23



"This is to certify that I am a registered
Land Surveyor, that this plat was prepared
from field notes of actual surveys made by me
and that the same are true and correct to
the best of my knowledge and belief."

W. V. Rowland
Durango, Colo.

N.M.S. Chas. N° 1034