

District I
1625 N. French Dr., Hobbs, NM 88240
District II
1301 W. Grand Avenue, Artesia, NM 88210
District III
1000 Rio Brazos Rd., Aztec, NM 87410
District IV
1220 S. St. Francis Dr., Santa Fe, NM 87505

State of New Mexico
Energy, Minerals & Natural Resources

Form C-104
Reformatted July 20, 2001

Oil Conservation Division
1220 South St. Francis Dr.
Santa Fe, NM 87505

Submit to Appropriate District Office
5 Copies

☐ AMENDED REPORT

I. REQUEST FOR ALLOWABLE AND AUTHORIZATION TO TRANSPORT

¹ Operator name and Address ConocoPhillips PO Box 4289 Farmington, New Mexico 87499		² OGRID Number 217817
		³ Reason for Filing Code/ Effective Date ND
⁴ API Number 30-039-30252	⁵ Pool Name Basin Dakota	⁶ Pool Code 71599
⁷ Property Code 31327	⁸ Property Name San Juan 30-5 Unit	⁹ Well Number 88N

II. ¹⁰ Surface Location

UL or lot no. C	Section 18	Township 30N	Range 5W	Lot.Idn	Feet from the 260	North/South Line North	Feet from the 1045' 1945'	East/West line West	County Rio Arriba
---------------------------	----------------------	------------------------	--------------------	---------	-----------------------------	----------------------------------	---	-------------------------------	-----------------------------

¹¹ Bottom Hole Location

UL or lot no. C	Section	Township	Range	Lot Idn	Feet from the	North/South line	Feet from the	East/West line	County
¹² Lse Code F	¹³ Producing Method Code F	¹⁴ Gas Connection Date	¹⁵ C-129 Permit Number	¹⁶ C-129 Effective Date	¹⁷ C-129 Expiration Date				

III. Oil and Gas Transporters

¹⁸ Transporter OGRID	¹⁹ Transporter Name and Address	²⁰ POD	²¹ O/G	²² POD ULSTR Location and Description
9018	Giant Industries		O	
25244	Williams		G	RCUD NOV 15 '07 OIL CONS. DIV. DIST. 3




IV. Produced Water

²³ POD	²⁴ POD ULSTR Location and Description
-------------------	--

V. Well Completion Data

Spud Date 7/17/07	²⁶ Ready Date 10/30/07	²⁷ TD 7838'	²⁸ PBTD 7833'	²⁹ Perforations 7710' - 7828'	³⁰ DHC, MC DHC 2606AZ
³¹ Hole Size	³² Casing & Tubing Size	³³ Depth Set	³⁴ Sacks Cement		
12-1/4"	9-5/8", 32.3# H-40	225'	75 sx (121 cf)		
8 3/4"	7", 20#, J-55	3464'	512 sx (1221 cf)		
6 1/4"	4 1/2", 10.5# 11.6#, J-55	7836'	433 sx (591 cf)		
	2 3/8", 4.7# EUE	7750'			

VI. Well Test Data

³⁵ Date New Oil	³⁶ Gas Delivery Date	³⁷ Test Date 10/30/07	³⁸ Test Length 1 hr	³⁹ Tbg. Pressure FTP - 307#	⁴⁰ Csg. Pressure SI - 772#
⁴¹ Choke Size .5"	⁴² Oil 0	⁴³ Water 3 bwpd	⁴⁴ Gas 632 mcfd	⁴⁵ AOF	⁴⁶ Test Method Flowing
⁴⁷ I hereby certify that the rules of the Oil Conservation Division have been complied with and that the information given above is true and complete to the best of my knowledge and belief. Signature: 			11/17/07 OIL CONSERVATION DIVISION		
Printed name: Tamra Sessions			Approved by:  Title: DEPUTY OIL & GAS INSPECTOR, DIST. 3		
Title: Regulatory Technician			Approval Date: NOV 16 2007		
Date: 11/14/07		Phone: (505) 326-9834			

8