

District I
1625 N. French Dr., Hobbs, NM 88240
District II
1301 W. Grand Avenue, Artesia, NM 88210
District III
1000 Rio Brazos Rd , Aztec, NM 87410
District IV
1220 S. St. Francis Dr., Santa Fe, NM 87505

State of New Mexico
Energy, Minerals & Natural Resources

Oil Conservation Division
1220 South St. Francis Dr.
Santa Fe, NM 87505

Form C-104
Revised June 10, 2003

Submit to Appropriate District Office
5 Copies

☐ AMENDED REPORT

I. REQUEST FOR ALLOWABLE AND AUTHORIZATION TO TRANSPORT

¹ Operator name and Address Dugan Production Corp. P. O. Box 420 Farmington, NM 87499-0420		² OGRID Number 006515
		³ Reason for Filing Code/ Effective Date NW
⁴ API Number 30 - 045 - 34227	⁵ Pool Name Basin Fruitland Coal	⁶ Pool Code 71629
⁷ Property Code 3693	⁸ Property Name Gold Medal	⁹ Well Number 90

II. ¹⁰ Surface Location

UL or lot no N	Section 31	Township 24N	Range 10W	Lot.Idn	Feet from the 1200	North/South line South	Feet from the 1850	East/West line West	County San Juan
-------------------	---------------	-----------------	--------------	---------	-----------------------	---------------------------	-----------------------	------------------------	--------------------

¹¹ Bottom Hole Location

UL or lot no N	Section 31	Township 24N	Range 10W	Lot Idn	Feet from the 1200	North/South line South	Feet from the 1850	East/West line West	County San Juan
-------------------	---------------	-----------------	--------------	---------	-----------------------	---------------------------	-----------------------	------------------------	--------------------

¹² Lse Code F	¹³ Producing Method Code	¹⁴ Gas Connection Date	¹⁵ C-129 Permit Number	¹⁶ C-129 Effective Date	¹⁷ C-129 Expiration Date
-----------------------------	-------------------------------------	-----------------------------------	-----------------------------------	------------------------------------	-------------------------------------

III. Oil and Gas Transporters

¹⁸ Transporter OGRID	¹⁹ Transporter Name and Address	²⁰ POD	²¹ O/G	²² POD ULSTR Location and Description
151618	Enterprise Field Services 614 Reilly Ave., Farmington, NM		G	Sesamee Street Gathering System CDP located G, Sec. 36, T25N, R11W RCVD NOV 8 '07
				OIL CONS. DIV. DIST. 3

IV. Produced Water




²³ POD	²⁴ POD ULSTR Location and Description
-------------------	--

V. Well Completion Data

²⁵ Spud Date 8/20/07	²⁶ Ready Date 11/6/07	²⁷ TD 1170'	²⁸ PBTD 1112'	²⁹ Perforations 944'-971'	³⁰ DHC, MC
³¹ Hole Size	³² Casing & Tubing Size	³³ Depth Set	³⁴ Sacks Cement		
12-1/4"	8-5/8" 24# J-55	128'	95 sx		
7"	5-1/2" 15.5# J-55	1157'	190 cu ft		
	2-3/8"	1042'			

VI. Well Test Data

³⁵ Date New Oil	³⁶ Gas Delivery Date	³⁷ Test Date	³⁸ Test Length	³⁹ Tbg. Pressure	⁴⁰ Csg. Pressure
⁴¹ Choke Size	⁴² Oil	⁴³ Water	⁴⁴ Gas	⁴⁵ AOF	⁴⁶ Test Method

⁴⁷ I hereby certify that the rules of the Oil Conservation Division have been complied with and that the information given above is true and complete to the best of my knowledge and belief. Signature: 	11/15/07 OIL CONSERVATION DIVISION Approved by:  Title: DEPUTY OIL & GAS INSPECTOR, DIST. 3 Approval Date: NOV 16 2007
Printed name: John Alexander Title: Vice-President E-mail Address: johncalexander@duganproduction.com	
Date: November 7, 2007 Phone: (505)325-1821	 Provide production information when available