

**UNITED STATES
DEPARTMENT OF THE INTERIOR
BUREAU OF LAND MANAGEMENT**

Sundry Notices and Reports on Wells

RECEIVED**DEC 03 2007**1. Type of Well
GAS

2. Name of Operator

BURLINGTON RESOURCES OIL & GAS, LP

3. Address & Phone No. of Operator

PO Box 4289, Farmington, NM 87499 (505) 326-9700

4. Location of Well, Footage, Sec., T, R, M

Unit 1 (NESE), 1790' FSL & 740' FEL, Sec. 34, T30N, R10W, NMPM

5. Lease Number
NM-067386. If Indian, All. or
Tribe Name

7. Unit Agreement Name

8. Well Name & Number

Sanchez #3F

9. API Well No.

10. 30-045-34451
Field and Pool11. Basin Dakota
County and State
San Juan Co., NM**12. CHECK APPROPRIATE BOX TO INDICATE NATURE OF NOTICE, REPORT, OTHER DATA**

Type of Submission

☒ Notice of Intent☐ Subsequent Report☐ Final Abandonment

Type of Action

☐ Abandonment☐ Recompletion☐ Plugging☐ Casing Repair☐ Altering Casing☐ Change of Plans☐ New Construction☐ Non-Routine Fracturing☐ Water Shut off☐ Conversion to Injection☒ Other - Moved location**RCVD DEC 6 '07****OIL CONS. DIV.
DIST. 3****13. Describe Proposed or Completed Operations**

Attached is a new plat for the subject well for a move that was necessary to accommodate the rig placement for this location. This is a twinned location and all activity will remain within the construction zone. Approval for the move was granted by Roger Herrera with the BLM and Henry V. with the OCD on 11/30/07.

The old footages were 1790' FSL & 750' FEL, the new footages are **Unit 1, 1790' FSL & 740' FEL, Sec. 34, T30N, R10W**. Please make note of this change.

Verbal approval was given by Scott Hall (BLM) and Henry V. (OCD) on 11/30/07.

14. I hereby certify that the foregoing is true and correct.Signed Patsy Clugston Title Regulatory Specialist Date 11/30/07

(This space for Federal or State Office use)

APPROVED BY Troy L. Salys Title Petroleum Engineer Date 12/11/2007

CONDITION OF APPROVAL, if any:

Title 18 U.S.C. Section 1001, makes it a crime for any person knowingly and willfully to make any department or agency of the United States any false, fictitious or fraudulent statements or representations as to any matter within its jurisdiction

NMOCD

8

DISTRICT I
1625 N. French Dr., Hobbs, N.M. 88240

DISTRICT II
1301 West Grand Avenue, Artesia, N.M. 88210

DISTRICT III
1000 Rio Brazos Rd., Aztec, N.M. 87410

DISTRICT IV
1220 S. St. Francis Dr., Santa Fe, NM 87505

State of New Mexico
Energy, Minerals & Natural Resources Department

OIL CONSERVATION DIVISION
1220 South St. Francis Dr.
Santa Fe, NM 87505

Form C-102
Revised October 12, 2005

Submit to Appropriate District Office
State Lease - 4 Copies
Fee Lease - 3 Copies

☐ AMENDED REPORT

WELL LOCATION AND ACREAGE DEDICATION PLAT

¹ API Number 30-045-34451	² Pool Code 71599	³ Pool Name BASIN DAKOTA
⁴ Property Code 7475	⁵ Property Name SANCHEZ	⁶ Well Number 3F
⁷ OGRID No. 14538	⁸ Operator Name BURLINGTON RESOURCES OIL AND GAS COMPANY LP	⁹ Elevation 6039'

¹⁰ Surface Location

UL or lot no. I	Section 34	Township 30-N	Range 10-W	Lot Idn	Feet from the 1790'	North/South line SOUTH	Feet from the 740'	East/West line EAST	County SAN JUAN
--------------------	---------------	------------------	---------------	---------	------------------------	---------------------------	-----------------------	------------------------	--------------------

¹¹ Bottom Hole Location If Different From Surface

UL or lot no. I	Section	Township	Range	Lot Idn	Feet from the	North/South line	Feet from the	East/West line	County
¹² Dedicated Acres 316.84 ACRES/ S1/2			¹³ Joint or Infill		¹⁴ Consolidation Code		¹⁵ Order No.		

NO ALLOWABLE WILL BE ASSIGNED TO THIS COMPLETION UNTIL ALL INTERESTS HAVE BEEN CONSOLIDATED
OR A NON-STANDARD UNIT HAS BEEN APPROVED BY THE DIVISION

16

		LOT 2	LOT 1
		LOT 3	LOT 4
LOT 8	LOT 7	LOT 6	LOT 5
LOT 9	LOT 10	LOT 11	LOT 12

34 =

USA NM-06738

LAT: 36°45.9802' N.
LONG: 107°51.8929' W.
NAD 1927

LAT: 36.766341' N.
LONG: 107.865500' W.
NAD 1983

N 89° 41' 43" W
2812.38'

740'

1790'

N 0° 23' 31" E
2840.05'

¹⁷ OPERATOR CERTIFICATION

I hereby certify that the information contained herein is true and complete to the best of my knowledge and belief, and that this organization either owns a working interest or unleased mineral interest in the land including the proposed bottom hole location or has a right to drill this well at this location pursuant to a contract with an owner of such a mineral or a working interest, or to a voluntary pooling agreement or a compulsory pooling order heretofore entered by the division.

Patsy Clugston
Signature
Patsy Clugston 11/30/07
Printed Name

¹⁸ SURVEYOR CERTIFICATION

I hereby certify that the well location shown on this plat was plotted from field notes of actual surveys made by me or under my supervision, and that the same is true and correct to the best of my belief.

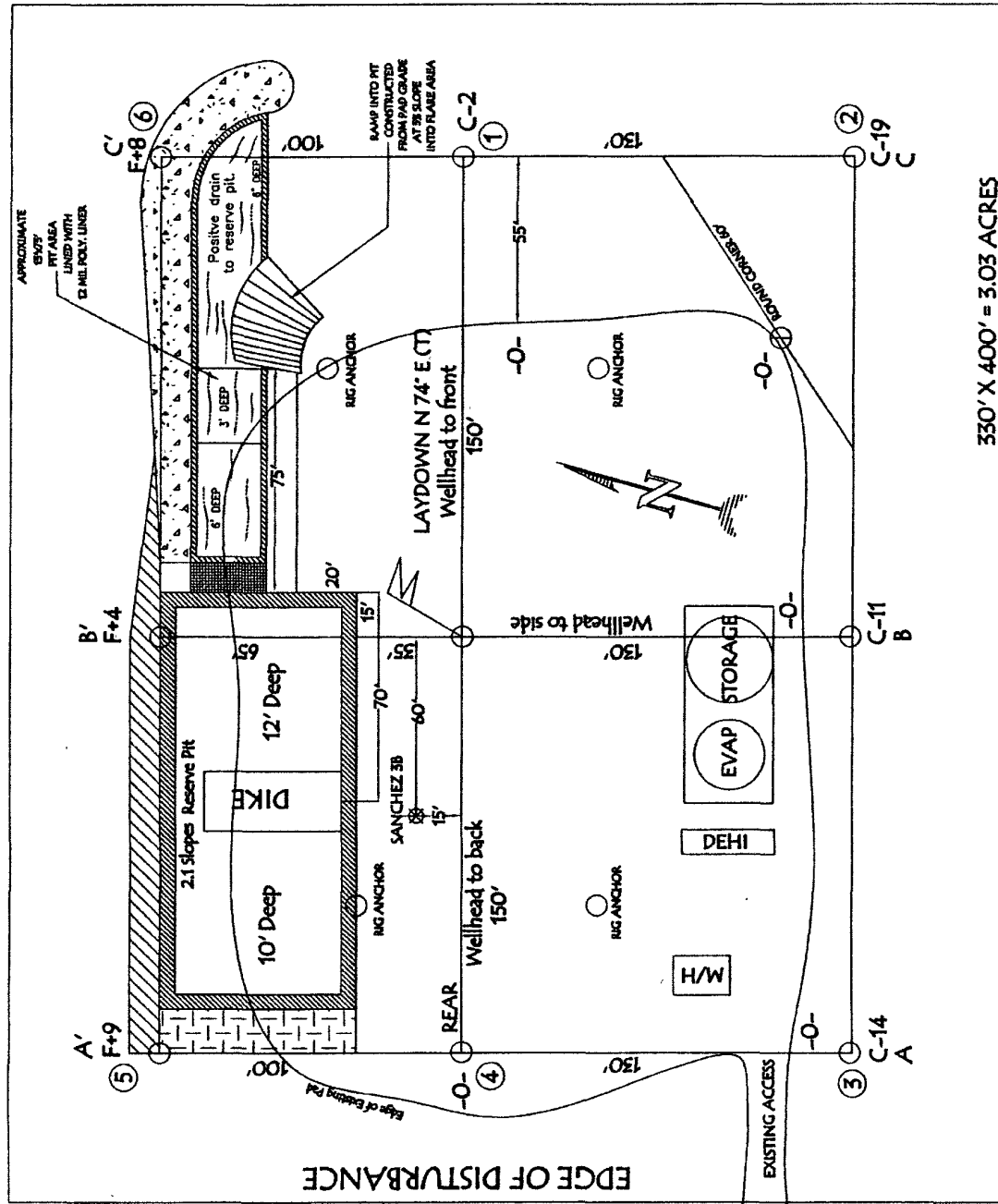
Date of Survey
Signature
NEW MEXICO
15703
LICENSED PROFESSIONAL SURVEYOR
Certificate Number 15703

BURLINGTON RESOURCES OIL & GAS COMPANY LP

SANCHEZ 3F, 1790' FSL & 740' FEL

SECTION 34, T-30-N, R-10-W, NMPM, SAN JUAN COUNTY, NM

GROUND ELEVATION: 6039', DATE: NOVEMBER 29, 2007



RESERVE PIT DIKE: TO BE 8' ABOVE DEEP SIDE (OVERFLOW - 3' WIDE AND 1' ABOVE SHALLOW SIDE).
BLOW PIT: OVERFLOW PIPE 4' ABOVE BOTTOM OF BLOW PIT.

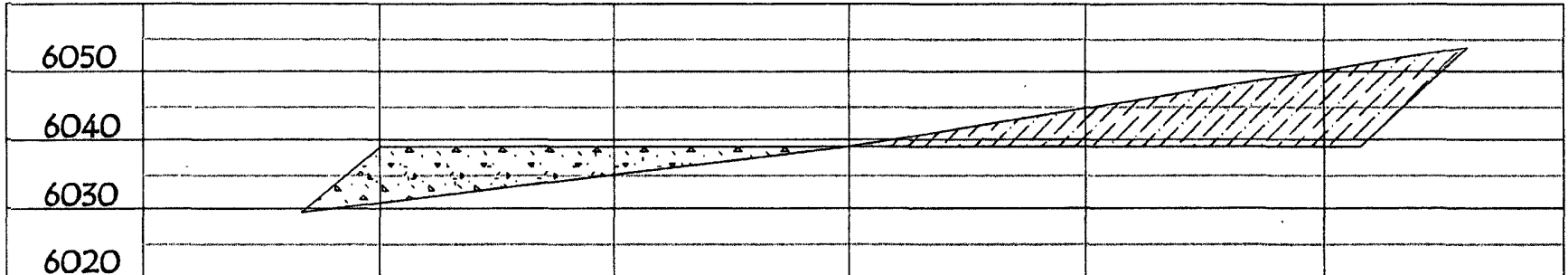
NOTE: VECTOR SURVEYS LLC IS NOT LIABLE FOR UNDERGROUND UTILITIES OR PIPELINES.
CONTRACTOR SHOULD CALL ONE-CALL FOR LOCATION OF ANY MARKED OR UNMARKED BURIED
PIPELINES OR CABLES ON WELL PAD AND OR ACCESS ROAD AT LEAST TWO (2) WORKING DAYS PRIOR TO CONSTRUCTION.

LAT: 36° 45.9802' N LONG: 107° 51.8929' W NAD27

BURLINGTON RESOURCES OIL & GAS COMPANY LP
 SANCHEZ 3F, 1790' FSL & 740' FEL
 SECTION 34, T-30-N, R-10-W, NMPM, SAN JUAN COUNTY, NM
 GROUND ELEVATION: 6039', DATE: NOVEMBER 29, 2007

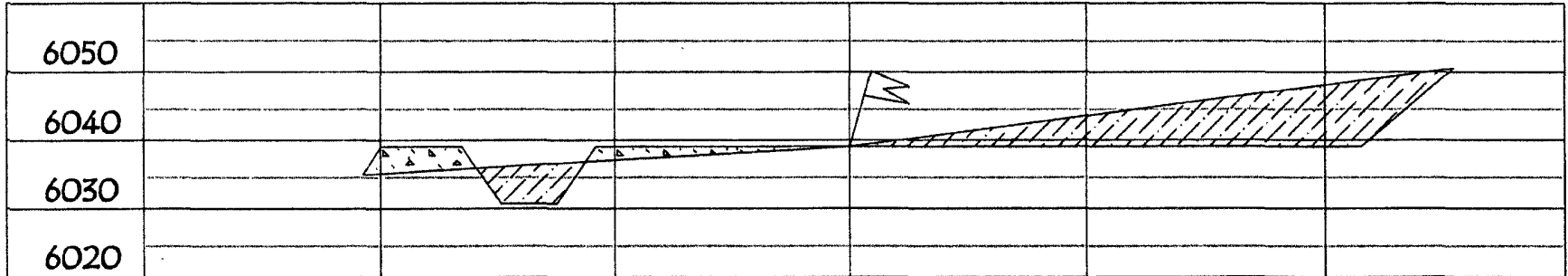
ELEV. A'-A

C/L



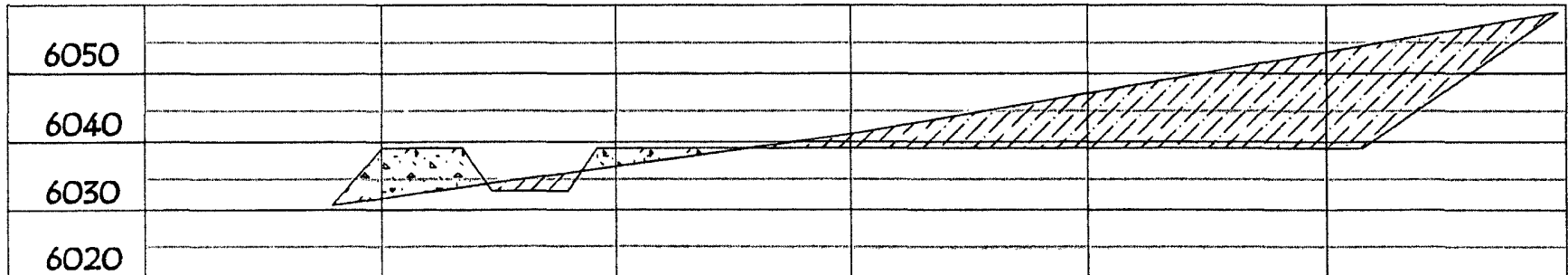
ELEV. B'-B

C/L



ELEV. C'-C

C/L



NOTE: VECTOR SURVEYS LLC IS NOT LIABLE FOR UNDERGROUND UTILITIES OR PIPELINES.
 CONTRACTOR SHOULD CALL ONE-CALL FOR LOCATION OF ANY MARKED OR UNMARKED BURIED
 PIPELINES OR CABLES ON WELL PAD AND OR ACCESS ROAD AT LEAST TWO (2) WORKING DAYS PRIOR TO CONSTRUCTION.

Directions from the Post Office in Blanco, NM
to
Burlington Resources Oil & Gas Company LP

SANCHEZ #3F
1790' FSL & 740' FEL,
Section 34, T30N, R10W, N.M.P.M.,
San Juan County, New Mexico

From the Post Office in Blanco, NM
Go west on Highway 64 for .15 miles,
Turn right (northwesterly) on Hwy 575 for 3.8 miles,
Turn right (northeasterly) 0.5 miles,
Turn (easterly) 0.3 miles,
Turn right (southerly) 0.05 miles,
To the newly staked location twinned on existing well pad,
SANCHEZ 3B.