

District I
1625 N. French Dr., Hobbs, NM 88240
District II
1301 W. Grand Avenue, Artesia, NM 88210
District III
1000 Rio Brazos Rd., Aztec, NM 87410
District IV
1220 S. St. Francis Dr., Santa Fe, NM 87505

State of New Mexico
Energy, Minerals & Natural Resources

Form C-104
Reformatted July 20, 2001

Oil Conservation Division
1220 South St. Francis Dr.
Santa Fe, NM 87505

Submit to Appropriate District Office
5 Copies

☐ AMENDED REPORT

I. REQUEST FOR ALLOWABLE AND AUTHORIZATION TO TRANSPORT

¹ Operator name and Address ConocoPhillips Company PO Box 4289 Farmington, New Mexico 87499		² OGRID Number 217817
		³ Reason for Filing Code/ Effective Date ND
API Number 30-045-33918	⁵ Pool Name Basin Dakota	⁶ Pool Code 71599
⁷ Property Code 31815	⁸ Property Name Johnston A	⁹ Well Number 1M

II. ¹⁰ Surface Location

UL or lot no. I	Section 17	Township 28N	Range 9W	Lot.Idn	Feet from the 2353'	North/South Line South	Feet from the 1310'	East/West line East	County San Juan
--------------------	---------------	-----------------	-------------	---------	------------------------	---------------------------	------------------------	------------------------	--------------------

¹¹ Bottom Hole Location

UL or lot no. I	Section	Township	Range	Lot Idn	Feet from the	North/South line	Feet from the	East/West line	County
¹² Lse Code F	¹³ Producing Method Code F	¹⁴ Gas Connection Date	¹⁵ C-129 Permit Number	¹⁶ C-129 Effective Date	¹⁷ C-129 Expiration Date				

III. Oil and Gas Transporters

¹⁸ Transporter OGRID	¹⁹ Transporter Name and Address	²⁰ POD	²¹ O/G	²² POD ULSTR Location and Description
9018	Giant Industries		O	
151618	Enterprise		G	RCVD DEC 11 '07 OIL CONS. DIV. DIST. 3




IV. Produced Water

²³ POD	²⁴ POD ULSTR Location and Description
-------------------	--

V. Well Completion Data

Spud Date 9/30/07	²⁶ Ready Date 11/27/07	²⁷ TD 6787'	²⁸ PBTD 6769'	²⁹ Perforations 6570' - 6742'	³⁰ DHC, MC DHC 2678 AZ
³¹ Hole Size	³² Casing & Tubing Size	³³ Depth Set	³⁴ Sacks Cement		
12-1/4"	9-5/8", 32.3# H-40	244'	240 sx (219 cf)		
8-3/4"	7", 20# J-55	3983'	582 sx (1176 cf)		
6-1/4"	4-1/2", 10.5# J-55	6786'	217 sx (433 cf)		
	2 3/8", 4.7# EUE	6622'			

VI. Well Test Data

³⁵ Date New Oil	³⁶ Gas Delivery Date	³⁷ Test Date 11/26/07	³⁸ Test Length 1 hr	³⁹ Tbg. Pressure SI-612#	⁴⁰ Csg. Pressure SI-570#
⁴¹ Choke Size .5"	⁴² Oil 0	⁴³ Water 2 bwpd	⁴⁴ Gas 648 mcfd	⁴⁵ AOF	⁴⁶ Test Method Spinner
⁴⁷ I hereby certify that the rules of the Oil Conservation Division have been complied with and that the information given above is true and complete to the best of my knowledge and belief. Signature: 			12/14/07 OIL CONSERVATION DIVISION Approved by: 		
Printed name: Rhonda Rogers			Title: DEPUTY OIL & GAS INSPECTOR, DIST. 3		
Title: Regulatory Technician			Approval Date: DEC 14 2007		
Date: 12/11/07	Phone: (505) 599-4018				

8