

UNITED STATES
DEPARTMENT OF THE INTERIOR
BUREAU OF LAND MANAGEMENT

RECEIVED

JAN 15 2008

FORM APPROVED
OMB No. 1004-0135
Expires July 31, 2010

SUNDRY NOTICES AND REPORTS ON WELLS

Do not use this form for proposals to drill or to re-enter an abandoned well. Use Form 3160-3 (APD) for such proposals.

5	Lease Serial No.	SF - 077123
6	If Indian, Allottee or tribe Name	RCVD FEB 14 '08
7	If Unit or CA/Agreement, Name and/or No	OIL CONS. DIV.
8	Well Name and No	DIST. 3 Warren LS 5A & Warren LS 12S
9	API Well No	30-045-25227 & 30-045-32283
10	Field and Pool, or Exploratory Area	Blanco Mesaverde & Otero Chacra/ Basin Fruitland Coal & Aztec Pictured Cliffs
11	County or Parish, State	San Juan County, New Mexico

SUBMIT IN TRIPLICATE - Other instructions on reverse side

1. Type of Well <input type="checkbox"/> Oil Well <input checked="" type="checkbox"/> Gas Well <input type="checkbox"/> Other	2. Name of Operator BP America Production Company Attn: Toya Colvin	3a. Address P.O. Box 3092 Houston, TX 77253	3b. Phone No (include area code) 281-366-7148
4. Location of Well (Footage, Sec., T., R., M., or Survey Description) Warren LS 5A - 1770' FSL & 1840' FEL Warren LS 12S - 1750' FSL & 1945' FEL Sec 24 T28N R09W			

12. CHECK APPROPRIATE BOX(ES) TO INDICATE NATURE OR NOTICE, REPORT, OR OTHER DATA

TYPE OF SUBMISSION	TYPE OF ACTION			
<input checked="" type="checkbox"/> Notice of Intent	<input type="checkbox"/> Acidize	<input type="checkbox"/> Deepen	<input type="checkbox"/> Production (Start/Resume)	<input type="checkbox"/> Water shut-Off
<input type="checkbox"/> Subsequent Report	<input type="checkbox"/> Alter Casing	<input type="checkbox"/> Fracture Treat	<input type="checkbox"/> Reclamation	<input type="checkbox"/> Well Integrity
<input type="checkbox"/> Final Abandonment Notice	<input type="checkbox"/> Casing Repair	<input type="checkbox"/> New Construction	<input type="checkbox"/> Recomplete	
	<input type="checkbox"/> Change Plans	<input type="checkbox"/> Plug and Abandon	<input type="checkbox"/> Water Disposal	
	<input type="checkbox"/> Convert to Injection	<input type="checkbox"/> Plug Back	Other	Surface Commingle

13 Describe Proposed or Completed Operation (clearly state all pertinent details, including estimated starting date of any proposed work and approximate duration thereof. If the proposal is to deepen directionally or recompleat horizontally, give subsurface locations and measured and true vertical depths of all pertinent markers and zones. Attach the Bond under which the work will be performed or provide the Bond No. on file with BLM/BIA. Required subsequent reports shall be filed within 30 days following completion of the involved operations. If the operation results in a multiple completion or recompleat in a new interval, a Form 3160-4 shall be filed once testing has been completed. Final Abandonment Notices shall be filed only after all requirements, including reclamation, have been completed, and the operator has determined that the site is ready for final inspection.

BP America Production Company respectfully request authorization to surface commingle gas production from Blanco Mesaverde, Otero Chacra, Basin Fruitland Coal, and Aztec Pictured Cliffs from our Warren LS 5A & Warren LS 12S. Surface commingling Blanco MV & Otero Chacra production will consist of the Warren LS 5A API 30-045-25227 DHC 1431 AZ. Basin Fruitland Coal & Aztec Pictured Cliffs production will be from the Warren LS 12S API 30-045-32283 DHC 1610 AZ. The production from each well will be separated prior to the allocation meter. Production from each well will be metered prior to being commingled. The commingled production will then be sent through compression prior to entering the sales meter.

PL 1199

The difference between what is measured prior to commingling and what is sold through the sales meter is the fuel usage. This fuel usage is allocated back to each well based on the well production.

The working interest, royalty and overriding royalty interest owners in the subject wells are the same therefore notification to owners is not required. The proposed commingling of production is to reduce operating expenses between the wells and will result in increased economic life of the wells. Surface commingling will not reduce the life of the wells.

Attached in support of our application are copies of documentation submitted to the NMOCD for State approval.

14. I hereby certify that the foregoing is true and correct
Name (Printed/typed)

Toya Colvin

Title Regulatory Analyst

Signature

Date 1/10/08

THIS SPACE FOR FEDERAL OR STATE OFFICE USE

Approved by	Title	Date
	Petr. Eng.	2/13/08
Conditions of approval, if any, are attached. Approval of this notice does not warrant or Certify that the applicant holds legal or equitable title to those rights in the subject lease which would entitle the applicant to conduct operations thereon	Office	

Title 18 U.S.C. Section 1001 and Title 43 U.S.C. Section 1212, make it a crime for any person knowingly and willfully to make to any department or agency of the United States any false, fictitious or fraudulent statements or representations as to any matter within its jurisdiction.

NMOCD

District I
1625 N French Drive, Hobbs, NM 88240
District II
1301 W Grand Ave, Artesia, NM 88210
District III
1000 Rio Brazos Road, Aztec, NM 87410
District IV
1220 S St Francis Dr, Santa Fe, NM
87505

State of New Mexico
Energy, Minerals and Natural Resources Department

Form C-107-B
Revised June 10, 2003

OIL CONSERVATION DIVISION

1220 S. St Francis Drive
Santa Fe, New Mexico 87505

Submit the original
application to the Santa Fe
office with one copy to the
appropriate District Office.

APPLICATION FOR SURFACE COMMINGLING (DIVERSE OWNERSHIP)

OPERATOR NAME: **BP America Production Company**

OPERATOR ADDRESS: **P O Box 3092 Houston, TX 77253**

APPLICATION TYPE:

☒ Pool Commingling ☐ Lease Commingling ☐ Pool and Lease Commingling ☐ Off-Lease Storage and Measurement (Only if not Surface Commingled)

LEASE TYPE: ☐ Fee ☐ State ☒ Federal

Is this an Amendment to existing Order? ☐ Yes ☒ No If "Yes", please include the appropriate Order No. _____

Have the Bureau of Land Management (BLM) and State Land office (SLO) been notified in writing of the proposed commingling
☒ Yes ☐ No

(A) POOL COMMINGLING

Please attach sheets with the following information

(1) Pool Names and Codes	Gravities / BTU of Non-Commingled Production	Calculated Gravities / BTU of Commingled Production		Calculated Value of Commingled Production	Volumes
Mesaverde & Chacra (Warren LS 5A)	1277 BTU	1277 BTU		180	180
Fruitland Coal & Aztec Pictured Cliffs (Warren LS 12S)	1096 BTU	1096 BTU		199	199

(2) Are any wells producing at top allowables? ☐ Yes ☒ No

(3) Has all interest owners been notified by certified mail of the proposed commingling? ☐ Yes ☒ No **Same Ownership**

(4) Measurement type: ☒ Metering ☐ Other (Specify)

(5) Will commingling decrease the value of production? ☐ Yes ☒ No If "yes", describe why commingling should be approved

(B) LEASE COMMINGLING

Please attach sheets with the following information

(1) Pool Name and Code

(2) Is all production from same source of supply? ☐ Yes ☐ No

(3) Has all interest owners been notified by certified mail of the proposed commingling? ☐ Yes ☐ No

(4) Measurement type ☐ Metering ☐ Other (Specify)

(C) POOL and LEASE COMMINGLING

Please attach sheets with the following information

(1) Complete Sections A and E

(D) OFF-LEASE STORAGE and MEASUREMENT

Please attached sheets with the following information

(1) Is all production from same source of supply? ☐ Yes ☐ No

(2) Include proof of notice to all interest owners.

(E) ADDITIONAL INFORMATION (for all application types)

Please attach sheets with the following information

(1) A schematic diagram of facility, including legal location

(2) A plat with lease boundaries showing all well and facility locations Include lease numbers if Federal or State lands are involved

(3) Lease Names, Lease and Well Numbers, and API Numbers

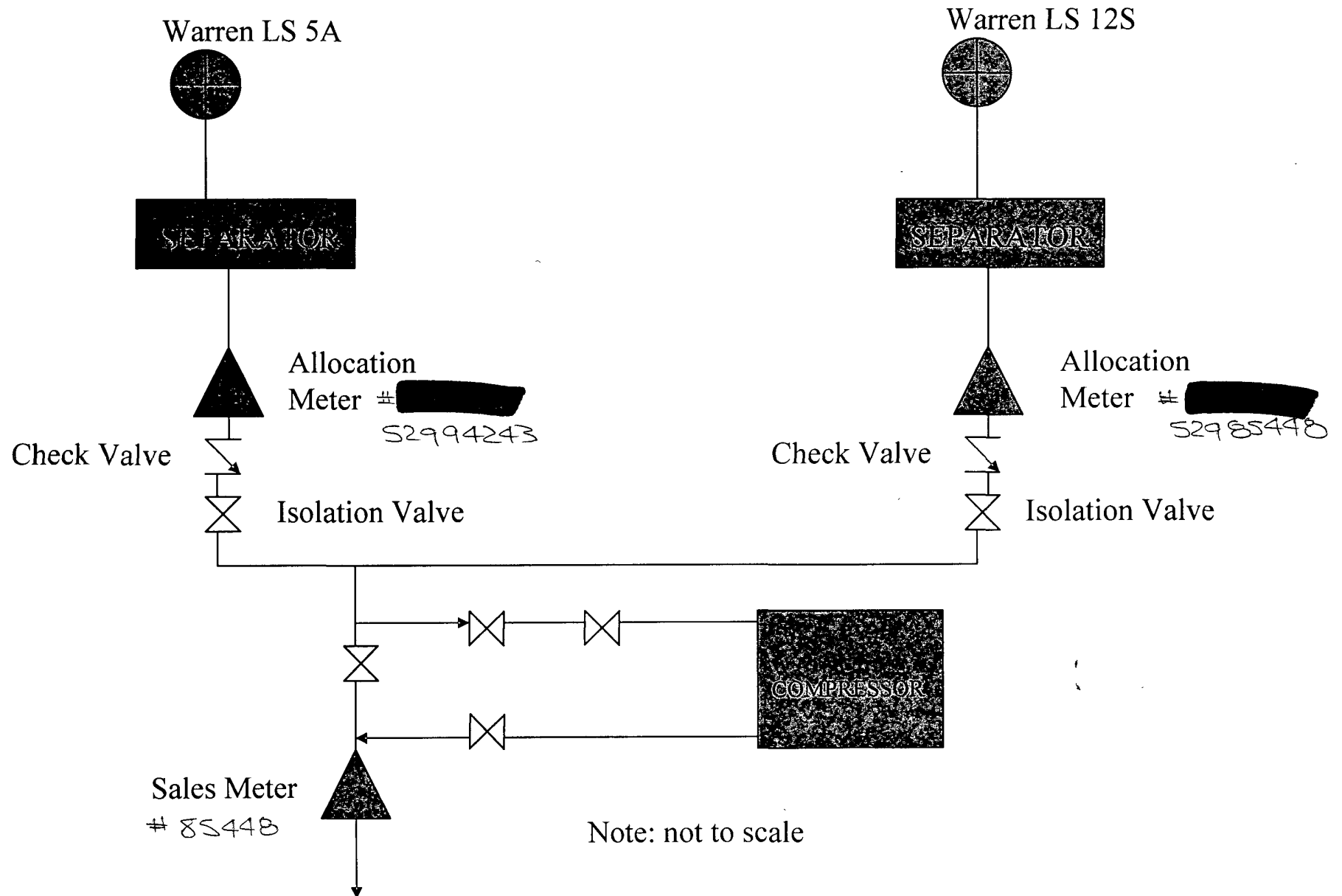
I hereby certify that the information above is true and complete to the best of my knowledge and belief

SIGNATURE: Tova Colvin TITLE Regulatory Analyst DATE 1/10/08

TYPE OR PRINT NAME Tova Colvin TELEPHONE NO 281-366-7148

E-MAIL ADDRESS: hlavac@bp.com

GCU Shared Compression



All distances must be from the outer boundaries of the Section.

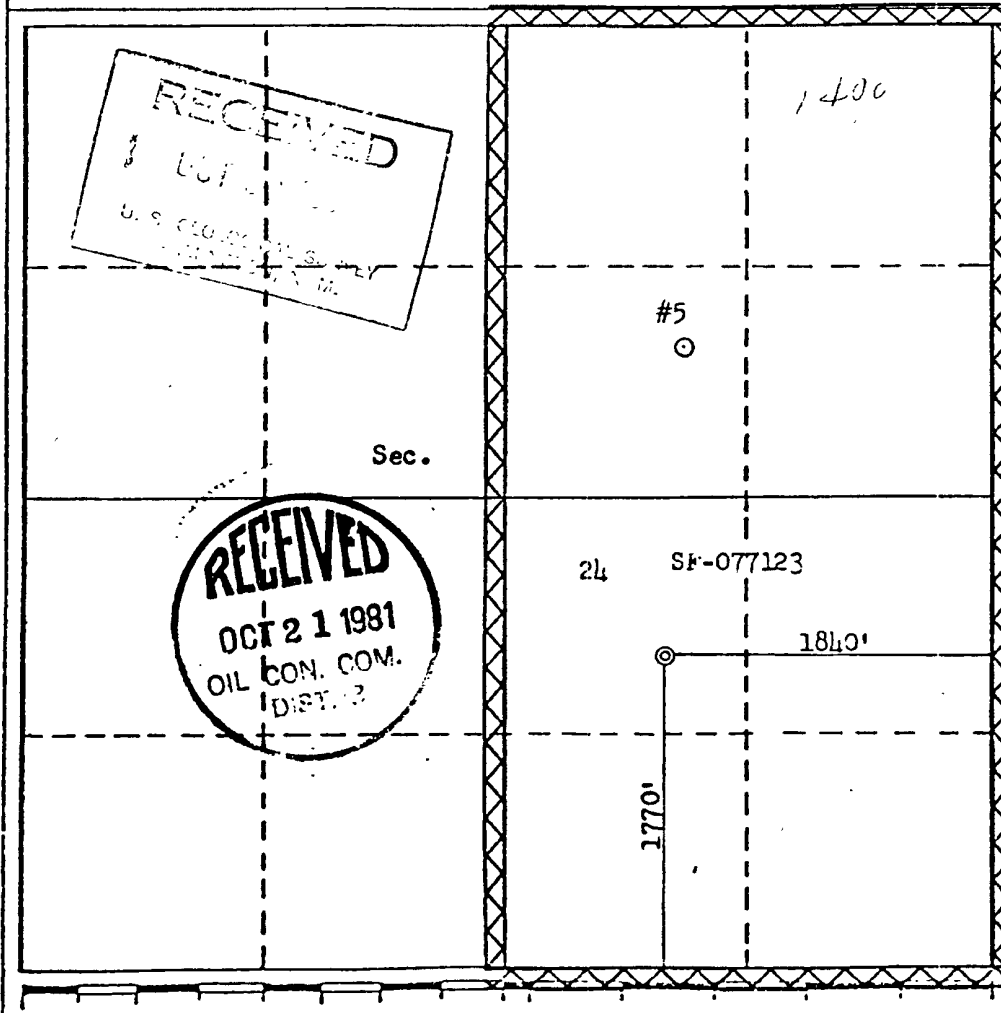
Operator EL PASO NATURAL GAS COMPANY			Lease WARREN (SF-077123)		Well No. 5A
Unit Letter J	Section 24	Township 28N	Range 9W	County San Juan	
Actual Footage Location of Well:					
1770 feet from the South line and		1840 feet from the East line			
Ground Level Elev. 5850	Producing Formation MESA VERDE	Pool BLANCO MESA VERDE	Dedicated Acreage: 320.00 Acres		

1. Outline the acreage dedicated to the subject well by colored pencil or hatchure marks on the plat below.
2. If more than one lease is dedicated to the well, outline each and identify the ownership thereof (both as to working interest and royalty).
3. If more than one lease of different ownership is dedicated to the well, have the interests of all owners been consolidated by communitization, unitization, force-pooling, etc?

☐ Yes ☐ No If answer is "yes," type of consolidation _____

If answer is "no," list the owners and tract descriptions which have actually been consolidated. (Use reverse side of this form if necessary.) _____

No allowable will be assigned to the well until all interests have been consolidated (by communitization, unitization, forced-pooling, or otherwise) or until a non-standard unit, eliminating such interests, has been approved by the Commission.



CERTIFICATION

I hereby certify that the information contained herein is true and complete to the best of my knowledge and belief.

Name
Drilling Clerk
Position
El Paso Exploration Co.
Company
October 8, 1981
Date

I hereby certify that the well location shown on this plat was plotted from field notes of actual surveys made by me or under my supervision, and that the same is true and correct to the best of my knowledge and belief.

Date Surveyed
July 23, 1980
Registered Professional Engineer and/or Land Surveyor
Fred B. Kerr Jr.
Certificate No.
1950

District I
1625 N. French Dr., Hobbs, NM 88240

District II
811 South First, Artesia, NM 88210

District III
1000 Rio Brazos Rd., Aztec, NM 87410

District IV
2040 South Pacheco, Santa Fe, NM 87505

State of New Mexico
Energy, Minerals & Natural Resources Department

OIL CONSERVATION DIVISION
2040 South Pacheco
Santa Fe, NM 87505

Form C-102
Revised August 15, 2000

Submit to Appropriate District Office
State Lease - 4 Copies
Fee Lease - 3 Copies

AMENDED REPORT

WELL LOCATION AND ACREAGE DEDICATION PLAT

¹ API Number 30-045-25227	² Pool Code 82329	³ Pool Name Otero Chacra
⁴ Property Code 001212	⁵ Property Name Warren LS	⁶ Well Number 5A
⁷ OGRJD No. 000778	⁸ Operator Name BP America Production Company	⁹ Elevation 5850' GR

¹⁰ Surface Location

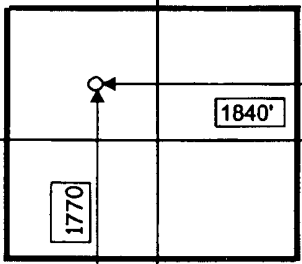
UL or lot no. Unit J	Section 24	Township 28N	Range 09W	Lot Idn	Feet from 1770'	North/South South	Feet from 1840'	East/West East	County San Juan
--------------------------------	----------------------	------------------------	---------------------	---------	---------------------------	-----------------------------	---------------------------	--------------------------	---------------------------

¹¹ Bottom Hole Location If Different From Surface

UL or lot no.	Section	Township	Range	Lot Idn	Feet from	North/South	Feet	East/West	County
¹² Dedicated Acres 160	¹³ Joint or Infill	¹⁴ Consolidation Code	¹⁵ Order No.						

NO ALLOWABLE WILL BE ASSIGNED TO THIS COMPLETION UNTIL ALL INTERESTS HAVE BEEN CONSOLIDATED OR A NON-STANDARD UNIT HAS BEEN APPROVED BY THE DIVISION

				¹⁷ OPERATOR CERTIFICATION <i>I hereby certify that the information contained herein is true and complete to the best of my knowledge and belief.</i> Mary Corley
				Signature Mary Corley
				Printed Name Sr. Regulatory Analyst
				Title 2/18/2004
				Date
				¹⁸ SURVEYOR CERTIFICATION <i>I hereby certify that the well location shown on this plat was plotted from field notes of actual surveys made by me or under my supervision, and that the same is true and correct to the best of my belief.</i> on file
				Date of Survey
				Signature and Seal of Professional Surveyor:
				Certificate Number



☐ AMENDED REPORT

(R) - GLO Record

District I
1625 N. French Dr., Hobbs, NM 88240

District II
811 South First, Artesia, NM 88210

District III
1000 Rio Brazos Rd., Aztec, NM 87410

District IV
2040 South Pacheco, Santa Fe, NM 87505

State of New Mexico
Energy, Minerals & Natural Resources Department

OIL CONSERVATION DIVISION
2040 South Pacheco
Santa Fe, NM 87505

Form C-102
Revised August 15, 2000

Submit to Appropriate District Office
State Lease - 4 Copies
Fee Lease - 3 Copies

☐ AMENDED REPORT

WELL LOCATION AND ACREAGE DEDICATION PLAT

¹ API Number 30-045-32283	² Pool Code 71280	³ Pool Name Aztec Pictured Cliffs
⁴ Property Code 001212	⁵ Property Name Warren LS	⁶ Well Number 12S
⁷ OGRID No. 000778	⁸ Operator Name BP America Production Company	⁹ Elevation 5854'

¹⁰ Surface Location

UL or lot no. Unit J	Section 24	Township 28N	Range 09W	Lot Idn	Feet from 1750	North/South South	Feet from 1945	East/West East	County San Juan
--------------------------------	----------------------	------------------------	---------------------	---------	--------------------------	-----------------------------	--------------------------	--------------------------	---------------------------

¹¹ Bottom Hole Location If Different From Surface

UL or lot no.	Section	Township	Range	Lot Idn	Feet from	North/South	Feet	East/West	County
¹² Dedicated Acres 160	¹³ Joint or Infill	¹⁴ Consolidation Code	¹⁵ Order No.						

NO ALLOWABLE WILL BE ASSIGNED TO THIS COMPLETION UNTIL ALL INTERESTS HAVE BEEN CONSOLIDATED OR A NON-STANDARD UNIT HAS BEEN APPROVED BY THE DIVISION

	¹⁷ OPERATOR CERTIFICATION <i>I hereby certify that the information contained herein is true and complete to the best of my knowledge and belief</i> Mary Corley Signature Mary Corley Printed Name Sr. Regulatory Analyst Title 08/10/2004 Date	
	¹⁸ SURVEYOR CERTIFICATION <i>I hereby certify that the well location shown on this plat was plotted from field notes of actual surveys made by me or under my supervision, and that the same is true and correct to the best of my belief.</i> 2/26/2004 Date of Survey Signature and Seal of Professional Surveyor: Gary D Vann 7016 Certificate Number	