

RCVD APR 4 '08

OIL CONS. DIV.

DIST. 3

RECEIVED

Form 3160-5
(August 1999)UNITED STATES
DEPARTMENT OF THE INTERIOR
BUREAU OF LAND MANAGEMENT

NOV 21 2007

FORM APPROVED
Budget Bureau No. 1004-0135
Expires: November 30, 2000**SUNDRY NOTICES AND REPORTS ON WELLS**
*Do not use this form for proposals to drill or to re-enter an
abandoned well. Use Form 3160-3 (APD) for such proposals.*Bureau of Land Management
Farmington Field OfficeCase Serial No.
NMSF 078673

6. If Indian, Allottee or Tribe Name

7. If Unit or CA/Agreement, Name and/or No

SUBMIT IN TRIPLICATE - Other instructions on reverse side

1. Type of Well

☐ Oil Well ☒ Gas Well ☐ Other

2. Name of Operator

M&G Drilling Company, Inc NM OGRID # 141852

3a. Address

PO Box 5940, Farmington, NM 87499-5940

3b. Phone No (include area code)

(505) 325-6779

4. Location of Well (Footage, Sec., T., R., M., or Survey Description)

1860' FNL, 1785' FEL (G) Sec. 3, T27N, R11W

8. Well Name and No
Schlosser #101S

9. API Well No

30-045-32496

10. Field and Pool, or Exploratory Area
Basin Fruitland Coal

11. County or Parish, State

San Juan, New Mexico

12. CHECK APPROPRIATE BOX(ES) TO INDICATE NATURE OF NOTICE, REPORT, OR OTHER DATA

TYPE OF SUBMISSION

TYPE OF ACTION

☒ Notice of Intent☐ Subsequent Report☐ Final Abandonment Notice☐ Acidize☐ Alter Casing☐ Casing Repair☐ Change Plans☐ Convert to Injection☐ Deepen☐ Fracture Treat☐ New Construction☐ Plug and Abandon☐ Plug Back☐ Production (Start/Resume)☐ Reclamation☐ Recomplete☐ Temporarily Abandon☐ Water Disposal☐ Water Shut-Off☐ Well Integrity☒ Other Surface Location Change

13. Describe Proposed or Completed Operation (clearly state all pertinent details, including estimated date of any proposed work and approximate duration thereof.

If the proposal is to deepen directionally or recompleat horizontally, give subsurface locations and measured and true vertical depths of all pertinent markers and zones. Attach the Bond under which the work will be performed or provide the Bond No. on file with BLM/BIA. Required subsequent reports shall be filed within 30 days following completion of the involved operations. If the operation results in a multiple completion or recompleat in a new interval, A Form 3160-4 shall be filed once testing has been completed. Final Abandonment Notices shall be filed only after all requirements, including reclamation, have been completed and the operator has determined that the site is ready for final inspection.)

The Surface Location for the Schlosser 3 #101S has been changed to 1860' FNL, 1785' FEL.

Attached is the amended C-102.

CONDITIONS OF APPROVAL
Adhere to previously issued stipulations.

14. I hereby certify that the foregoing is true and correct

Name (Printed/Typed)

Rhonda DeVilbiss

Title

Production Assistant

Signature

Date

11-14-07

THIS SPACE FOR FEDERAL OR STATE OFFICE USEApproved by Troy L Salvess

Title

Petroleum Engineer

Date

4-2-2008

Conditions of approval, if any, are attached. Approval of this notice does not warrant or certify that the applicant holds legal or equitable title to those rights in the subject lease which would entitle the applicant to conduct operation thereon.

Office

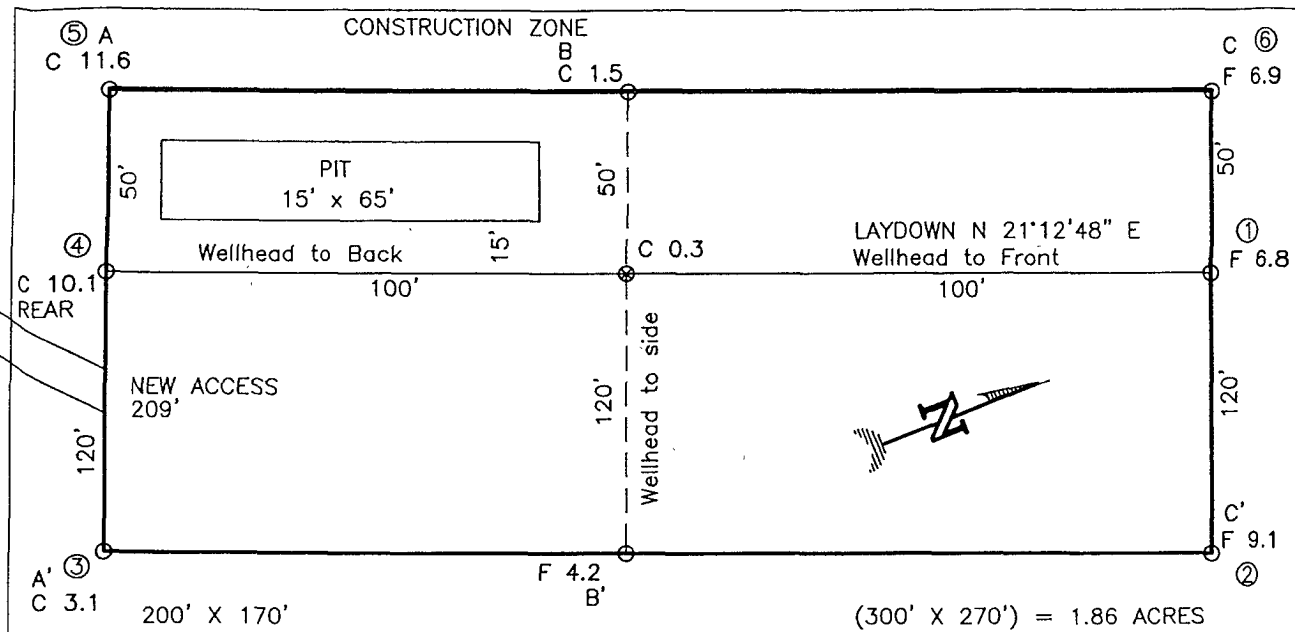
FFO

Title 18 U.S.C. Section 1001 and Title 43 U.S.C. Section 1212, makes it a crime for any person knowingly and willfully to make any department or agency of the United States any false, fictitious or fraudulent statements or representations as to any matter within its jurisdiction

Submit revised C-102 (plat)

NMOCD

M & G DRILLING CO.
 SCHLOSSER 3 No. 101S, 1860 FNL 1785 FEL
 SECTION 3, T27N, R11W, N.M.P.M., SAN JUAN COUNTY, N. M.
 GROUND ELEVATION: 6069, DATE: OCTOBER 19, 2007

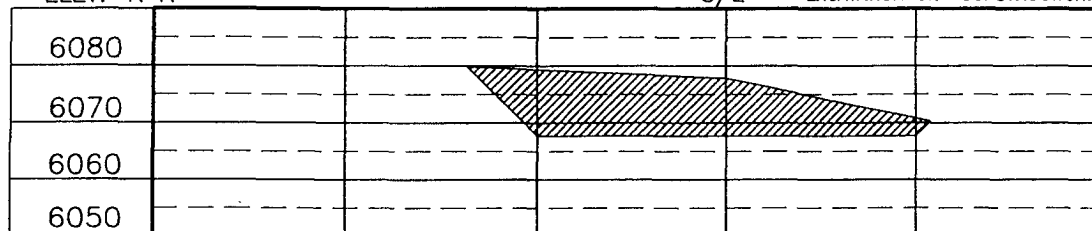


NOTE:

DAGGETT ENTERPRISES, INC. IS NOT LIABLE FOR
 UNDERGROUND UTILITIES OR PIPELINES. NEW MEXICO
 ONE CALL TO BE NOTIFIED 48 HOURS PRIOR TO
 EXCAVATION OR CONSTRUCTION.

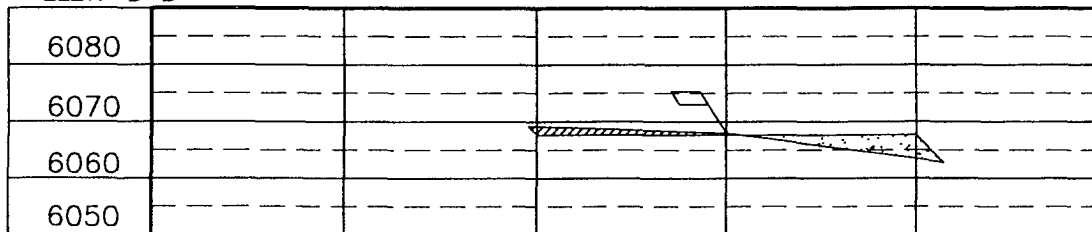
ELEV. A-A'

C/L




ELEV. B-B'

C/L



ELEV. C-C'

C/L



NOTE: CONTRACTOR SHOULD CALL ONE-CALL FOR LOCATION OF ANY MARKED OR UNMARKED BURIED PIPELINES
 OR CABLES ON WELL PAD AND OR ACCESS ROAD AT LEAST TWO (2) WORKING DAYS PRIOR TO CONSTRUCTION.

REVISION:	DATE:	REVISION BY:
WELL LOCATION RESTAKE	11/09/07	A.G.
Daggett Enterprises, Inc. Surveying and Oil Field Services P. O. Box 510 • Farmington, NM 87499 Phone (505) 326-1772 • Fax (505) 326-6019 NEW MEXICO L.S. No. 8894 DRAWN BY: A.G. ROW# M&G012		
DATE: 05/25/04		

108.00000° W

107.98333° W

WGS84 107.96667° W

36.63333° N

36.63333° N

36.61667° N

36.61667° N

36.60000° N

36.60000° N

M&G DRILLING COMPANY

SCHLOSSER 3 No. 101S

1860 FNL 1785 FEL

SEC. 3, T-27-N, R-11-W, N.M.P.M.

SAN JUAN COUNTY, NEW MEXICO

206' NEW ACCESS

M&G DRILLING - SCHLOSSER 3 No. 101S

LAT: 36-36-23.1 N (NAD 83)

LONG: 107-59-17.9 W (NAD 83)

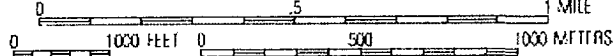
206' NEW ACCESS

**THIS MAP IS FOR ESTIMATING PURPOSES ONLY.
CONSTRUCTION FOOTAGES ARE APPROXIMATE.**

108.00000° W

107.98333° W

WGS84 107.96667° W



Map created with TOPO 8 ©2002 National Geographic (www.nationalgeographic.com/topo)