

UNITED STATES  
DEPARTMENT OF THE INTERIOR  
BUREAU OF LAND MANAGEMENT

RECEIVED

APR 18 2008

FORM APPROVED  
OMB No. 1004-0135  
Expires July 31, 1996

SUNDRY NOTICES AND REPORTS ON WELLS  
Bureau of Land Management  
Farmington Field Office

Do not use this form for proposals to drill or reenter an abandoned well. Use Form 3160-3 (APD) for such proposals.

5. Lease Serial No.

NM-077282

6. If Indian, Allottee or Tribe Name

7. If Unit or CA/Agreement, Name and/or No.

NE Hogback Unit

RCVD APR 22 '08

8. Well Name and No.

NE HOGBACK UNIT #38

9. API Well No.

30-045-09632

DIST. 3

10. Field and Pool, or Exploratory Area

Horseshoe Gallup

11. County or Parish, State

San Juan County, New Mexico

SUBMIT IN TRIPLICATE - Other instructions on reverse side

1. Type of Well

☒ Oil Well ☐ Gas Well ☐ Water Injection Well

2. Name of Operator

PARAWON OPERATING LLC c/o Mike Pippin LLC (Agent)

3a. Address

Pippin, 3104 N. Sullivan, Farmington, NM 87401

3b. Phone No. (include area code)

505-327-4573

4. Location of Well (Footage, Sec., T., R., M., or Survey Description)

460' FSL 860' FWL (M) Sec. 11 T30N R16W

12. CHECK APPROPRIATE BOX(ES) TO INDICATE NATURE OF NOTICE, REPORT, OR OTHER DATA

TYPE OF SUBMISSION	TYPE OF ACTION
<input checked="" type="checkbox"/> Notice of Intent	<input type="checkbox"/> Acidize <input type="checkbox"/> Deepen <input type="checkbox"/> Production (Start/Resume) <input type="checkbox"/> Water Shut-Off
<input type="checkbox"/> Subsequent Report	<input type="checkbox"/> Alter Casing <input type="checkbox"/> Fracture Treat <input type="checkbox"/> Reclamation <input type="checkbox"/> Well Integrity
<input type="checkbox"/> Final Abandonment Notice	<input type="checkbox"/> Casing Repair <input type="checkbox"/> New Construction <input type="checkbox"/> Recomplete <input checked="" type="checkbox"/> Other
	<input type="checkbox"/> Change Plans <input type="checkbox"/> Plug and Abandon <input type="checkbox"/> Temporarily Abandon <input type="checkbox"/> Pipeline Loop
	<input type="checkbox"/> Convert to Injection <input type="checkbox"/> Plug Back <input type="checkbox"/> Water Disposal

13. Describe Proposed or Completed Operations (clearly state all pertinent details, including estimated starting date of any proposed work and approximate duration thereof. If the proposal is to deepen directionally or recompleat horizontally, give subsurface locations and measured and true vertical depths of all pertinent markers and zones. Attach the Bond under which the work will be performed or provide the Bond No on file with BLM/BIA. Required subsequent reports shall be filed within 30 days following completion of the involved operations. If the operation results in a multiple completion or recompleat in a new interval, a Form 3160-4 shall be filed once Testing has been completed. Final Abandonment Notices shall be filed only after all requirements, including reclamation, have been completed, and the operator has determined that the site is ready for final inspection.)

Parawon Operating LLC would like to construct a 267' long 4-1/2" diameter buried steel gas pipeline. The pipe wall thickness is 0.158" and the pipe wall yield strength is 42,000 psi. The new pipeline will be looping an existing 2" pipeline and therefore on existing disturbed area and within the unit boundary. The anticipated working pressure will be 50 psi. This line will connect the pipeline header to the north with our new tank battery on #38 wellpad.

ACCEPTED FOR RECORD

APR 21 2008

FARMINGTON FIELD OFFICE

BY

14. I hereby certify that the foregoing is true and correct

Name (Printed/Typed)

Mike Pippin

Title

Petr. Engr. (Agent)

Signature

Date

April 17, 2008

THIS SPACE FOR FEDERAL OR STATE USE

Approved by

Title

Date

Conditions of approval, if any, are attached. Approval of this notice does not warrant or certify that the applicant holds legal or equitable title to those rights in the subject lease which would entitle the applicant to conduct operations thereon.

Office

Title 18 U.S.C. Section 1001, makes it a crime for any person knowingly and willfully to make to any department or agency of the United States any false, fictitious or fraudulent statements or representations as to any matter within its jurisdiction.

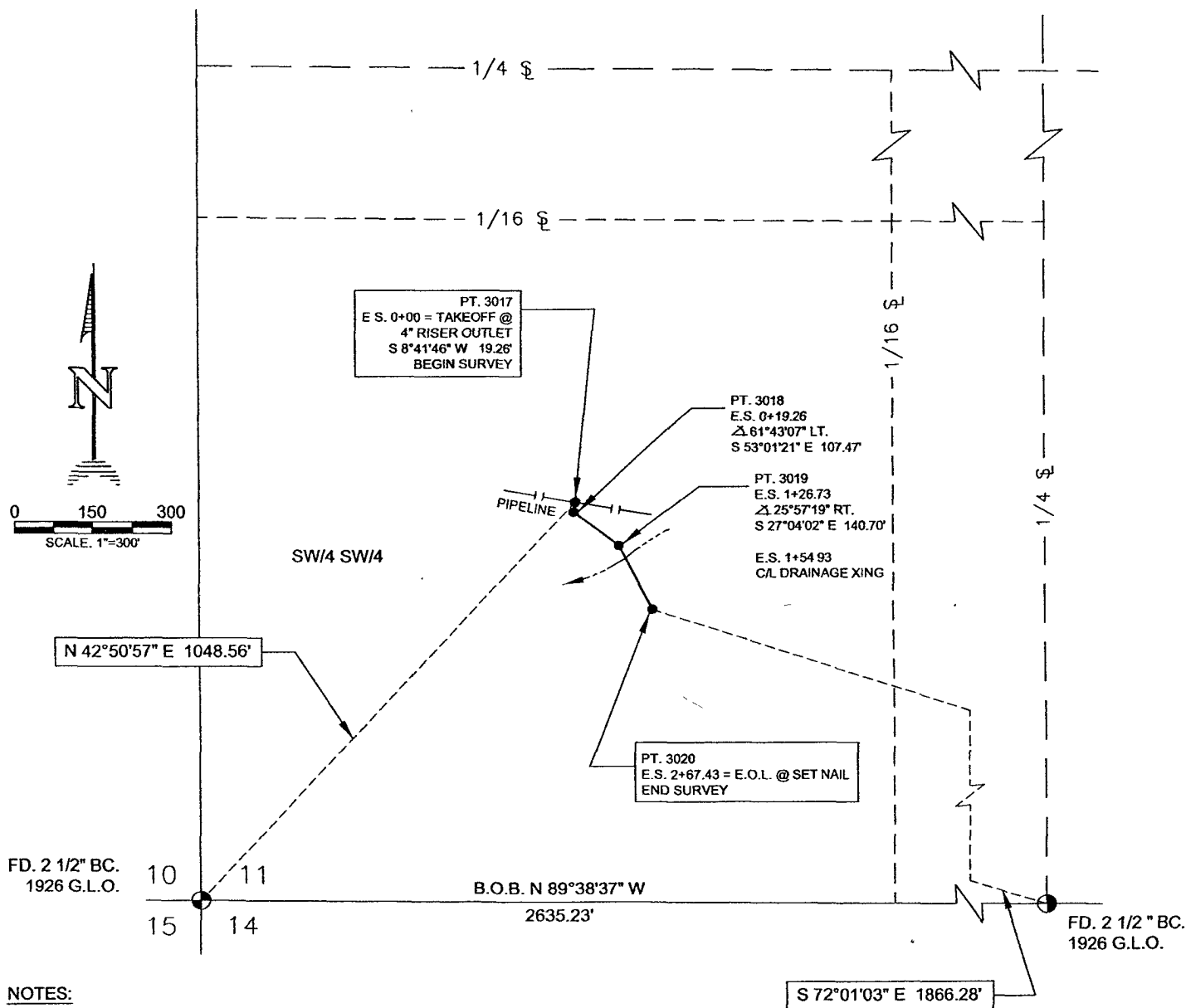
NMOCD

BLM'S APPROVAL OR ACCEPTANCE OF THIS ACTION DOES NOT RELIEVE THE LESSEE AND OPERATOR FROM OBTAINING ANY OTHER AUTHORIZATION REQUIRED FOR OPERATIONS ON FEDERAL AND INDIAN LANDS

A PRELIMINARY SURVEY OF A 30 FT. EASEMENT CROSSING NAVAJO TRIBAL LANDS FOR

**PARAWON OPERATING LLC**  
**PROPOSED BATTERY No. 38 PIPELINE**

SW/4 SW/4 OF SEC. 11, TOWNSHIP 30 NORTH, RANGE 16 WEST, N.M.P.M.  
SAN JUAN COUNTY, NEW MEXICO



**NOTES:**

1) BASIS OF BEARING: BETWEEN MONUMENTS FOUND AT THE SOUTH QUARTER CORNER AND THE SOUTHWEST CORNER OF SEC. 11, T30N, R16W, N.M.P.M. LINE BEARS N 89°38'37\" W A DISTANCE OF 2635.23' PER G.P.S. MEASUREMENT.


2) DATE OF SURVEY: MARCH 13, 2008

3) DAGGETT ENTERPRISES, INC. IS NOT LIABLE FOR UNDERGROUND UTILITIES OR PIPELINES. NEW MEXICO ONE CALL TO BE NOTIFIED 48 HOURS PRIOR TO EXCAVATION OR CONSTRUCTION.

OWNER	STATION	FT./RODS
NAVAJO TRIBAL	E.S. 0+00 TO E.S. 2+67.43	267.43/16.21
	TOTAL	267.43/16.21

I, ROY A. RUSH, A NEW MEXICO REGISTERED PROFESSIONAL SURVEYOR CERTIFY THAT THIS PLAT WAS PREPARED FROM AN ACTUAL SURVEY PERFORMED BY ME OR UNDER MY DIRECTION, AND THAT THIS SURVEY AND PLAT MEET THE MINIMUM STANDARDS FOR SURVEYING IN NEW MEXICO.

I FURTHER CERTIFY THAT THIS IS NOT A LAND DIVISION OR SUBDIVISION AS DEFINED IN THE NEW MEXICO SUBDIVISION ACT.

REVISION	REV. BY	DATE
		
Daggett Enterprises, Inc. Surveying and Oil Field Services P. O. Box 510 Farmington, NM 87499 Phone (505) 326-1772 Fax (505) 326-6019		
REGISTERED LAND SURVEYOR NEW MEXICO No. 8894		
SHEET 1 OF 1		CADFILE: PAR004_P01
DRAWN BY: G.V.	ROW#: PAR004	DATE: 3/21/08

# Daggett Enterprises, Inc.

## Surveying and Oil Field Services

P. O. Box 510 ♦ Farmington, NM 87499 U.S.A.  
Phone (505) 326-1772 (800) 264-6692 Fax (505) 326-6019  
Email ♦ daggett@4daggett.com

### A LEGAL DESCRIPTION FOR PARAWON OPERATING LLC PROPOSED BATTERY No. 38 PIPELINE CROSSING NAVAJO TRIBAL LANDS

A 30 FOOT EASEMENT FOR PARAWON OPERATING LLC, LOCATED IN SW/4 SW/4 OF SECTION 11, TOWNSHIP 30 NORTH, RANGE 16 WEST, N.M.P.M., SAN JUAN COUNTY, NEW MEXICO. BEING MORE PARTICULARLY DESCRIBED AS BEING 15 FEET ON EACH SIDE OF THE FOLLOWING DESCRIBED CENTERLINE.

COMMENCING AT A POINT LOCATED IN THE SW/4 SW/4 OF SAID SECTION 11, BEING THE "TRUE POINT OF BEGINNING", SAID POINT BEARS N 42°50'57" E, A DISTANCE OF 1048.56 FEET, FROM A FOUND 2 ½" BRASS CAP, FOR THE SOUTHWEST CORNER OF SAID SECTION 10.

THENCE: S 8°41'46" W A DISTANCE OF 19.26 FEET;


THENCE: S 53°01'21" E A DISTANCE OF 107.47 FEET;

THENCE: S 27°04'02" E A DISTANCE OF 140.70 FEET TO THE "TRUE POINT OF ENDING" FOR THIS DESCRIPTION;

WHENCE THE SOUTH QUARTER CORNER OF SAID SECTION 11, BEING A FOUND 2 ½" BRASS CAP, BEARS S 72°01'03" E, A DISTANCE OF 1866.28 FEET.

BASIS OF BEARING: BETWEEN MONUMENTS AT THE SOUTH QUARTER CORNER AND THE SOUTHWEST CORNER OF SAID SECTION 11, LINE BEARS N 89°38'37" W A DISTANCE OF 2635.23 FEET.


TOTAL LENGTH IS 267.43 FEET OR 16.21 RODS. CONTAINS 0.18 ACRES MORE OR LESS.



# SURVEYOR'S AFFIDAVIT


STATE OF NEW MEXICO  
COUNTY OF SAN JUAN

I, Roy A. Rush, PS, being first duly sworn, deposes and states that I am the  
New Mexico Professional Surveyor for Parawon Operating LLC: that the survey was  
made by me or under my direct supervision; that I have examined the field notes for the  
survey for a **PROPOSED BATTERY No. 38 PIPELINE** as described and shown on  
this map; that this map was prepared under my direction from said field notes: and that  
said site being 0.18 acres in size, being in Section 11, of T. 30 N, R. 16 W, N.M.P.M.,  
San Juan County, New Mexico is accurately located on this map.



Surveyor's Signature

Subscribed and sworn before me this 9th day of April 2008.



Deborah Schwab  
Deborah Schwab – San Juan County, NM Notary Public

My Commission expires on June 11, 2011