

I. REQUEST FOR ALLOWABLE AND AUTHORIZATION TO TRANSPORT

<sup>1</sup> Operator name and Address Elm Ridge Exploration CO LLC PO Box 156 Bloomfield NM		<sup>2</sup> OGRID Number 149052	
		<sup>3</sup> Reason for Filing Code/ Effective Date NW	
<sup>4</sup> API Number 30 – 045-34209	<sup>5</sup> Pool Name Bisti Lower Gallup		<sup>6</sup> Pool Code 5890
<sup>7</sup> Property Code 36290	<sup>8</sup> Property Name Bisti Gallup 22		<sup>9</sup> Well Number 2

II. <sup>10</sup> Surface Location

UL or lot no. B	Section 22	Township 25N	Range 12W	Lot.Idn	Feet from the 880	North/South Line North	Feet from the 2150	East/West line East	County San Juan
--------------------	---------------	-----------------	--------------	---------	----------------------	---------------------------	-----------------------	------------------------	--------------------

<sup>11</sup> Bottom Hole Location

UL or lot no.	Section	Township	Range	Lot Idn	Feet from the	North/South line	Feet from the	East/West line	County
<sup>12</sup> Lse Code	<sup>13</sup> Producing Method Code		<sup>14</sup> Gas Connection Date		<sup>15</sup> C-129 Permit Number		<sup>16</sup> C-129 Effective Date		<sup>17</sup> C-129 Expiration Date

III. Oil and Gas Transporters

<sup>18</sup> Transporter OGRID	<sup>19</sup> Transporter Name and Address	<sup>20</sup> POD	<sup>21</sup> O/G	<sup>22</sup> POD ULSTR Location and Description
	Giant		O	RCVD APR 30 '08 OIL CONS. DIV.
				DIST. 3

IV. Produced Water




<sup>23</sup> POD	<sup>24</sup> POD ULSTR Location and Description
-------------------	--

V. Well Completion Data

<sup>25</sup> Spud Date 02-09-08	<sup>26</sup> Ready Date 4-14-08	<sup>27</sup> TD 5139'	<sup>28</sup> PBSD 5082'	<sup>29</sup> Perforations 4836'-4938'	<sup>30</sup> DHC, MC
<sup>31</sup> Hole Size		<sup>32</sup> Casing & Tubing Size		<sup>33</sup> Depth Set	<sup>34</sup> Sacks Cement
12 ¼"		8 5/8" J-55 24#		375'	320 SKS of cement
7 7/8"		5 ½" J-55 15.5#		5124'	368 SKS/547 SKS of cement
7 7/8"		2 3/8" J-55 4.7#		4987'	

VI. Well Test Data

<sup>35</sup> Date New Oil	<sup>36</sup> Gas Delivery Date	<sup>37</sup> Test Date 4-11-08	<sup>38</sup> Test Length 24 hours	<sup>39</sup> Tbg. Pressure 15 PSI	<sup>40</sup> Csg. Pressure 310 PSI
<sup>41</sup> Choke Size ½"	<sup>42</sup> Oil 28 bbls	<sup>43</sup> Water	<sup>44</sup> Gas	<sup>45</sup> AOF	<sup>46</sup> Test Method Flowing

<sup>47</sup> I hereby certify that the rules of the Oil Conservation Division have been complied with and that the information given above is true and complete to the best of my knowledge and belief. Signature: 		5/6/08 OIL CONSERVATION DIVISION	
Printed name: Sharla O'Kelly		Approved by:  5-08-2008	
Title: Production Assistant		Title: SUPERVISOR DISTRICT # 3	
E-mail Address: sokelly@elmridge.net		Approval Date: MAY 08 2008	
Date: 4-21-08	Phone: 505-632-3476 ext 212		

B