

**UNITED STATES
DEPARTMENT OF THE INTERIOR
BUREAU OF LAND MANAGEMENT**

RECEIVED**MAY 15 2008**Bureau of Land Management
Farmington Field OfficeSundry Notices and Reports on Wells

1. Type of Well GAS	5. Lease Number SF-079247
2. Name of Operator ConocoPhillips Company	6. If Indian, All. or Tribe Name
3. Address & Phone No. of Operator PO Box 4289, Farmington, NM 87499 (505) 326-9700	7. Unit Agreement Name San Juan 32-8 Unit
4. Location of Well, Footage, Sec., T, R, M Unit F (SENW) 2350' FNL & 1798' FWL, Sec. 11, T31N, R8W, NMPM	8. Well Name & Number #18M
	9. API Well No. 30-045-34427
	10. Field and Pool Blanco MV/Basin DK
	San Juan Co., NM

12. CHECK APPROPRIATE BOX TO INDICATE NATURE OF NOTICE, REPORT, OTHER DATA

Type of Submission	Type of Action	
<input type="checkbox"/> Notice of Intent	<input type="checkbox"/> Abandonment	<input type="checkbox"/> Change of Plans
<input checked="" type="checkbox"/> Subsequent Report	<input type="checkbox"/> Recompletion	<input type="checkbox"/> New Construction
<input type="checkbox"/> Final Abandonment	<input type="checkbox"/> Plugging	<input type="checkbox"/> Non-Routine Fracturing
	<input type="checkbox"/> Casing Repair	<input type="checkbox"/> Water Shut off
	<input type="checkbox"/> Altering Casing	<input type="checkbox"/> Conversion to Injection

☒ Other - Enlarge Well Pad**13. Describe Proposed or Completed Operations**

ConocoPhillips wishes to enlarge the well pad for the subject well in order to accommodate both wells with the well pad. The revised well pad diagram and cut & fill diagram is attached.

**RCVD JUN 3 2008
OIL & GAS DIV.
DIST. 3**

14. I hereby certify that the foregoing is true and correct.

Signed Crystal Tafoya Crystal Tafoya Title Regulatory Technician Date 05/15/2008

(This space for Federal or State Office use)

APPROVED BY Bruce Gress Title EPIL Date 6/6/08

CONDITION OF APPROVAL, if any:

Title 18 U.S.C. Section 1001, makes it a crime for any person knowingly and willfully to make any department or agency of the United States any false, fictitious or fraudulent statements or representations as to any matter within its jurisdiction.

NMOCD

CONOCOPHILLIPS COMPANY

SAN JUAN 32-8 UNIT #18M

2350' FNL, 1798' FWL

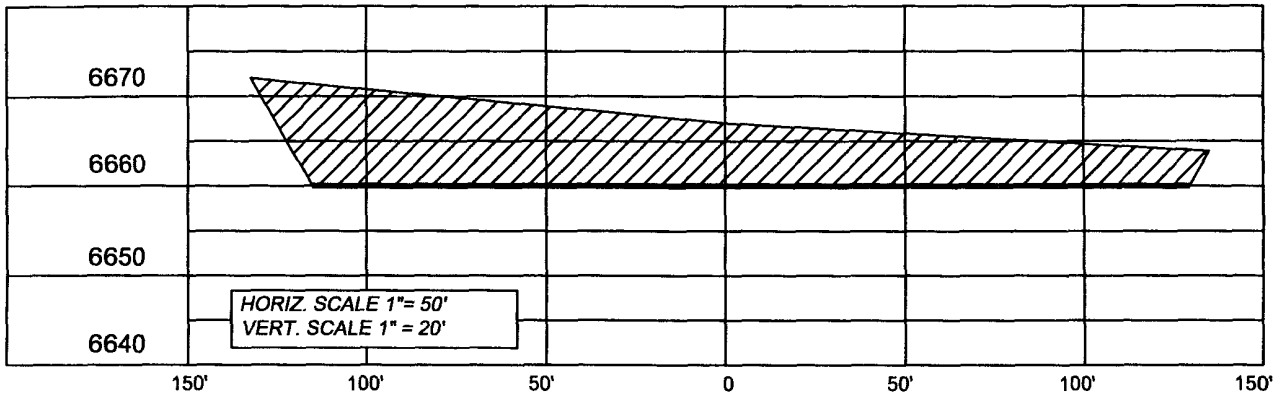
SECTION 11, T-31-N, R-8-W, N.M.P.M.,

SAN JUAN COUNTY, NEW MEXICO

ELEV.: 6660 NAVD88

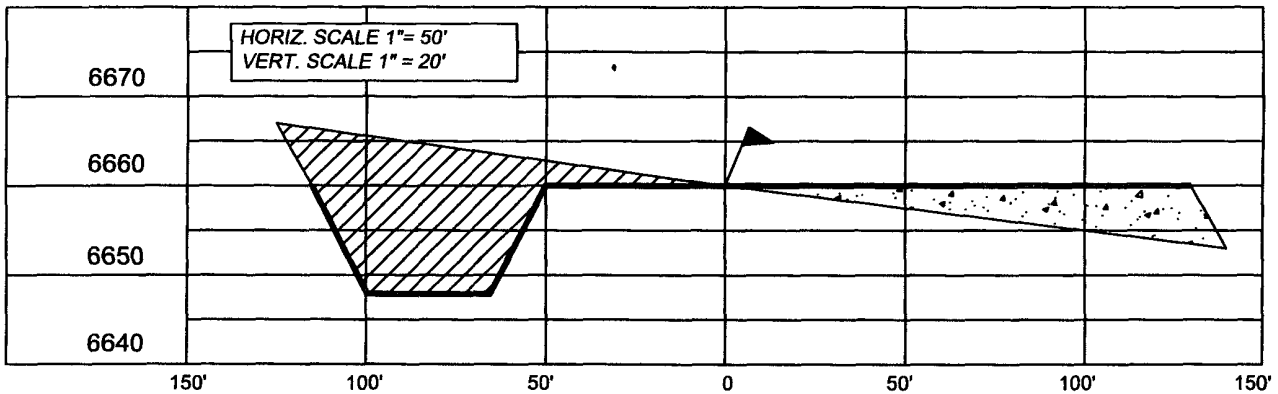
A - A'

C/L



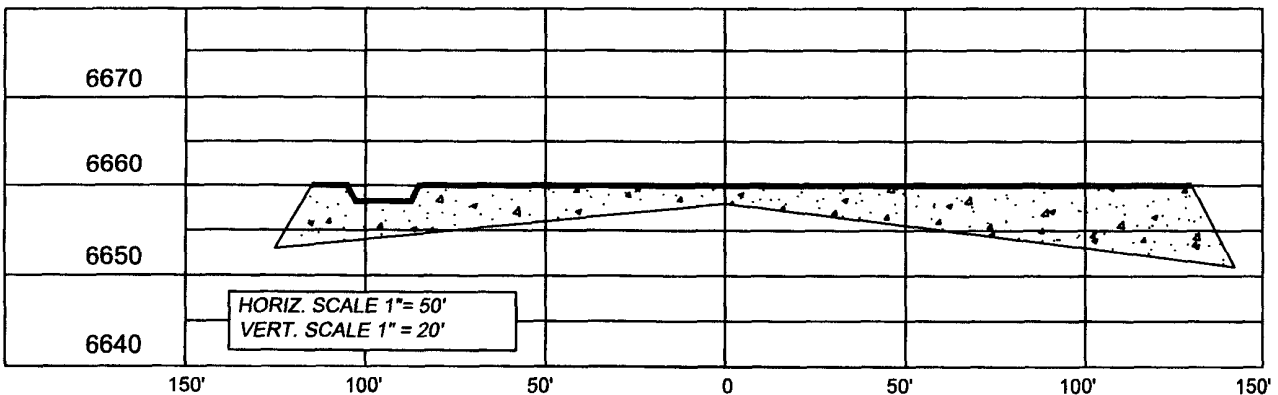
B - B'

C/L



C - C'

C/L



NOTE. CCI IS NOT LIABLE FOR UNDERGROUND UTILITIES OR PIPELINES.

CONTRACTOR SHOULD CALL ONE-CALL FOR LOCATION OF ANY MARKED OR UNMARKED BURIED PIPELINES OR CABLES ON WELL PAD AND OR ACCESS ROAD PRIOR TO CONSTRUCTION.

REVISIONS

NO.	DESCRIPTION	REVISED BY	DATE
1	ISSUE FOR REVIEW	L.H.	5/30/07

CCI

CHENAULT CONSULTING INC.

P O BOX 328
BLOOMFIELD, NM, 87413
PHONE. (505)325-7707

**SAN JUAN 32-8 UNIT #18M
2350' FNL, 1798' FWL
SECTION 11, T-31-N, R-8-W, N.M.P.M.,
SAN JUAN COUNTY, NEW MEXICO
ELEV.: 6660 NAVD88 DATE: MAY 30, 2007
NEW ACCESS ROAD 178'**



1. RESERVE PIT DIKE: TO BE 8' ABOVE DEEP SIDE (OVERFLOW-3' WIDE AND 1' ABOVE SHALLOW SIDE).
2. C.C.I. SURVEYS IS NOT LIABLE FOR UNDERGROUND UTILITIES OR PIPELINES. CONTRACTOR SHOULD CALL ONE-CALL FOR LOCATION OF ANY MARKED OR UNMARKED BURIED PIPELINES OR CABLES ON WELL PAD AND OR ACCESS ROAD AT LEAST TWO (2) WORKING DAYS PRIOR