

District I  
1625 N. French Dr., Hobbs, NM 88240  
District II  
1301 W. Grand Avenue, Artesia, NM 88210  
District III  
1000 Rio Brazos Rd., Aztec, NM 87410  
District IV  
1220 S. St. Francis Dr., Santa Fe, NM 87505

State of New Mexico  
Energy, Minerals & Natural Resources

Form C-104  
Revised Feb. 26, 2007

Oil Conservation Division  
1220 South St. Francis Dr.  
Santa Fe, NM 87505

Submit to Appropriate District Office  
5 Copies

☐ AMENDED REPORT

I. REQUEST FOR ALLOWABLE AND AUTHORIZATION TO TRANSPORT

<sup>1</sup> Operator name and Address BURLINGTON RESOURCES OIL & GAS CO., LP P.O. Box 4289 Farmington, NM 87499		<sup>2</sup> OGRID Number 14538
		<sup>3</sup> Reason for Filing Code/ Effective Date ND
<sup>4</sup> API Number 30 - 045-34504	<sup>5</sup> Pool Name Basin Dakota	<sup>6</sup> Pool Code 71599
<sup>7</sup> Property Code 7139	<sup>8</sup> Property Name Huerfano Unit	<sup>9</sup> Well Number 108F

II. <sup>10</sup> Surface Location

UL or lot no. D	Section 1	Township 26N	Range 10W	Lot Idn	Feet from the 155'	North/South Line North	Feet from the 465'	East/West line West	County San Juan
--------------------	--------------	-----------------	--------------	---------	-----------------------	------------------------------	-----------------------	------------------------	--------------------

<sup>11</sup> Bottom Hole Location

UL or lot no. D	Section	Township	Range	Lot Idn	Feet from the	North/South line	Feet from the	East/West line	County
<sup>12</sup> Lse Code F	<sup>13</sup> Producing Method Code F	<sup>14</sup> Gas Connection Date	<sup>15</sup> C-129 Permit Number	<sup>16</sup> C-129 Effective Date	<sup>17</sup> C-129 Expiration Date				

III. Oil and Gas Transporters

<sup>18</sup> Transporter OGRID	<sup>19</sup> Transporter Name and Address	<sup>20</sup> O/G/W
9018	Giant	O
		G
		RCVD JUN 9 '08
		OIL CONS. DIV.




IV. Well Completion Data

DIST. 3

<sup>21</sup> Spud Date 12/26/07	<sup>22</sup> Ready Date 6/4/08	<sup>23</sup> TD 6990'	<sup>24</sup> PBTD 6955'	<sup>25</sup> Perforations 6689' - 6933'	<sup>26</sup> DHC, MC NA
<sup>27</sup> Hole Size	<sup>28</sup> Casing & Tubing Size	<sup>29</sup> Depth Set	<sup>30</sup> Sacks Cement		
12-1/4"	8 5/8", 24#, J-55	344'	225 sx (270 cf)		
7 7/8"	4-1/2", 11.6#, L-80	6986'	1801 sx (3358 cf) Including squeeze		
	2 3/8", 4.7#	6857'			

V. Well Test Data

<sup>31</sup> Date New Oil	<sup>32</sup> Gas Delivery Date SI	<sup>33</sup> Test Date 4/28/08	<sup>34</sup> Test Length 1hr	<sup>35</sup> Tbg. Pressure SI- 418#	<sup>36</sup> Csg. Pressure SI -709#
<sup>37</sup> Choke Size 1/2"	<sup>38</sup> Oil 3 bopd	<sup>39</sup> Water 24 bwpd	<sup>40</sup> Gas 924 mcfd		<sup>41</sup> Test Method Flowing

<sup>42</sup> I hereby certify that the rules of the Oil Conservation Division have been complied with and that the information given above is true and complete to the best of my knowledge and belief. Signature: 		6/11/08 OIL CONSERVATION DIVISION
Printed name: Rhonda Rogers		Approved by: 
Title: Regulatory Technician		Title: Deputy Oil & Gas Inspector,
E-mail Address: rogerrs@conocophillips.com		Approval Date: JUN 12 2008 District #3
Date: 6/4/08	Phone: 505-599-4018	

B