

District I
1625 N. French Dr , Hobbs, NM 88240
District II
1301 W Grand Avenue, Artesia, NM 88210
District III
1000 Rio Brazos Rd., Aztec, NM 87410
District IV
1220 S. St. Francis Dr , Santa Fe, NM 87505

State of New Mexico
Energy, Minerals & Natural Resources

Form C-102
Revised October 12, 2005

OIL CONSERVATION DIVISION
1220 South St. Francis Dr.
Santa Fe, NM 87505

Submit to Appropriate District Office
State Lease - 4 Copies
Fee Lease - 3 Copies

☐ AMENDED REPORT

WELL LOCATION AND ACREAGE DEDICATION PLAT

| | | | | | |
|---|--|---|--|--|---------------------------------|
| ¹ API Number 30-045-06621 | | ² Pool Code 71629 | | ³ Pool Name Basin Fruitland Coal | |
| ⁴ Property Code 21370 | | ⁵ Property Name Richardson | | | ⁶ Well Number 2 |
| ⁷ OGRID No. 162928 | | ⁸ Operator Name Energen Resources Corporation | | | ⁹ Elevation 5876' |

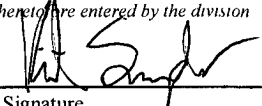
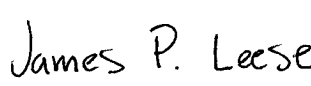
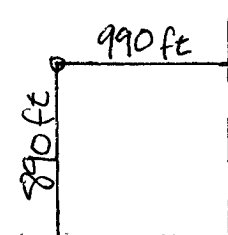
¹⁰ Surface Location

| | | | | | | | | | |
|-------------------|---------------|-----------------|--------------|---------|----------------------|---------------------------|----------------------|------------------------|--------------------|
| UL or lot no P | Section 11 | Township 27N | Range 13W | Lot Idn | Feet from the 890 | North/South line South | Feet from the 990 | East/West line East | County San Juan |
|-------------------|---------------|-----------------|--------------|---------|----------------------|---------------------------|----------------------|------------------------|--------------------|

¹¹ Bottom Hole Location If Different From Surface

| | | | | | | | | | |
|--------------------------------------|---------|-------------------------------|----------------------------------|---------|--|------------------|---------------|----------------|--------|
| UL or lot no. | Section | Township | Range | Lot Idn | Feet from the | North/South line | Feet from the | East/West line | County |
| | | | | | | | | RCVD JUN 6 '08 | |
| ¹² Dedicated Acres 320 | | ¹³ Joint or Infill | ¹⁴ Consolidation Code | | ¹⁵ Order No. OIL CONS. DIV. DIST. 3 | | | | |

NO ALLOWABLE WILL BE ASSIGNED TO THIS COMPLETION UNTIL ALL INTERESTS HAVE BEEN CONSOLIDATED OR A NON-STANDARD UNIT HAS BEEN APPROVED BY THE DIVISION

| | | | | |
|---------------|---|--|--|--|
| ¹⁶ | ¹⁷ OPERATOR CERTIFICATION I hereby certify that the information contained herein is true and complete to the best of my knowledge and belief, and that this organization either owns a working interest or unleased mineral interest in the land including the proposed bottom hole location or has a right to drill this well at this location pursuant to a contract with an owner of such a mineral or working interest, or to a voluntary pooling agreement or a compulsory pooling order heretofore entered by the division  Signature Kirt Snyder Printed Name Energen Resources District Engineer 6/2/2008 Date | | | |
| | ¹⁸ SURVEYOR CERTIFICATION I hereby certify that the well location shown on this plat was plotted from field notes of actual surveys made by me or under my supervision, and that the same is true and correct to the best of my belief 7/30/1963 Date of Survey Signature and Seal of Professional Surveyer  James P. Leese 1463 Certificate Number | | | |
| |  | | | |