

District I
1625 N. French Dr., Hobbs, NM 88240
District II
1301 W. Grand Avenue, Artesia, NM 88210
District III
1000 Rio Brazos Rd., Aztec, NM 87410
District IV
1220 S. St. Francis Dr., Santa Fe, NM 87505

State of New Mexico
Energy, Minerals & Natural Resources

Form C-104
Revised Feb. 26, 2007

Oil Conservation Division
1220 South St. Francis Dr.
Santa Fe, NM 87505

Submit to Appropriate District Office
5 Copies

☒ AMENDED REPORT

I. REQUEST FOR ALLOWABLE AND AUTHORIZATION TO TRANSPORT

¹ Operator name and Address BURLINGTON RESOURCES OIL & GAS CO., LP P.O. Box 4289 Farmington, NM 87499		² OGRID Number 14538
		³ Reason for Filing Code/ Effective Date ND
⁴ API Number 30-045-34479	⁵ Pool Name Basin Dakota	⁶ Pool Code 71599
⁷ Property Code 7018	⁸ Property Name Filan	⁹ Well Number 5N

II. ¹⁰ Surface Location

Ul or lot no. F	Section 5	Township 27N	Range 8W	Lot Idn	Feet from the 2625'	North/South Line North	Feet from the 1413'	East/West line West	County San Juan
--------------------	--------------	-----------------	-------------	---------	------------------------	------------------------------	------------------------	------------------------	--------------------

¹¹ Bottom Hole Location

UL or lot no. F	Section	Township	Range	Lot Idn	Feet from the	North/South line	Feet from the	East/West line	County
¹² Lse Code F	¹³ Producing Method Code F	¹⁴ Gas Connection Date	¹⁵ C-129 Permit Number	¹⁶ C-129 Effective Date	¹⁷ C-129 Expiration Date				

III. Oil and Gas Transporters




¹⁸ Transporter OGRID	¹⁹ Transporter Name and Address	²⁰ O/G/W
9018	Giant	O
		RCVD JUL 1 '08
		OIL CONS. DIV.
		DISL 3

IV. Well Completion Data

²¹ Spud Date 02/21/08	²² Ready Date 6/3/08	²³ TD 7127'	²⁴ PBTD 7140'	²⁵ Perforations 6940 - 7127	²⁶ DHC, MC 2774AZ
²⁷ Hole Size	²⁸ Casing & Tubing Size	²⁹ Depth Set	³⁰ Sacks Cement		
12-1/4"	9 5/8", 32.3#, H-40	230"	120 sx (192 cf)		
8 3/4"	7", 20/23#, J-55	4422'	709 sx (1432 cf)		
6 1/4"	4 1/2", 10.5/11.6#, J-55	7169'	210 sx (416 cf)		
	2-3/8", 4.7#, J-55	7035'			

V. Well Test Data

³¹ Date New Oil	³² Gas Delivery Date	³³ Test Date 06/03/08	³⁴ Test Length 1hr	³⁵ Tbg. Pressure SI - 584#	³⁶ Csg. Pressure SI - 623#
³⁷ Choke Size 1/2"	³⁸ Oil 8 bopd	³⁹ Water 30 bwpd	⁴⁰ Gas 80 mcf/d		⁴¹ Test Method Flowing

⁴² I hereby certify that the rules of the Oil Conservation Division have been complied with and that the information given above is true and complete to the best of my knowledge and belief. Signature: 		7/2/08 OIL CONSERVATION DIVISION
Printed name: Rhonda Rogers		Approved by:  7-2-2008
Title: Regulatory Technician		Title: SUPERVISOR DISTRICT # 3
E-mail Address: rogerr@conocophillips.com		Approval Date: JUL 02 2008
Date: 6/30/08	Phone: 505-599-4018	

8