

District I
1625 N. French Dr., Hobbs, NM 88240
District II
1301 W. Grand Avenue, Artesia, NM 88210
District III
1000 Rio Brazos Rd., Aztec, NM 87410
District IV
1220 S. St. Francis Dr., Santa Fe, NM 87505

State of New Mexico
Energy, Minerals & Natural Resources

Form C-104
Revised June 10, 2003

Oil Conservation Division
1220 South St. Francis Dr.
Santa Fe, NM 87505

Submit to Appropriate District Office
5 Copies

☐ AMENDED REPORT

I. REQUEST FOR ALLOWABLE AND AUTHORIZATION TO TRANSPORT

¹ Operator name and Address Burlington Resources PO Box 4289 Farmington, New Mexico 87499		² OGRID Number 14538
		³ Reason for Filing Code/ Effective Date ND
⁴ API Number 30-045-34445	⁵ Pool Name Blanco Fruitland Coal	⁶ Pool Code 71629
⁷ Property Code 7273	⁸ Property Name Lodewick	⁹ Well Number 15S

II. ¹⁰ Surface Location

UL or lot no. D	Section 30	Township 27N	Range 9W	Lot.Idn ①	Feet from the -880- 1220	North/South Line South N	Feet from the 660- 1035	East/West line West	County San Juan
--------------------	---------------	-----------------	-------------	--------------	--------------------------------	--------------------------------	-------------------------------	------------------------	--------------------

¹¹ Bottom Hole Location

UL or lot no. D	Section	Township	Range	Lot Idn	Feet from the	North/South line	Feet from the	East/West line	County
¹² Lse Code F	¹³ Producing Method Code F	¹⁴ Gas Connection Date	¹⁵ C-129 Permit Number	¹⁶ C-129 Effective Date	¹⁷ C-129 Expiration Date				

III. Oil and Gas Transporters

¹⁸ Transporter OGRID	¹⁹ Transporter Name and Address	²⁰ POD	²¹ O/G	²² POD ULSTR Location and Description
9018	Giant Industries			RCVD AUG 1 '08 OIL CONS. DIV.
151618	Enterprise			DIST. 3

IV. Produced Water




²³ POD	²⁴ POD ULSTR Location and Description
-------------------	--

V. Well Completion Data

²⁵ Spud Date 12/13/07	²⁶ Ready Date 7/28/08	²⁷ TD 2544'	²⁸ PBTD 2497'	²⁹ Perforations 2190' - 2282'	³⁰ DHC, MC DHC 2715AZ
³¹ Hole Size	³² Casing & Tubing Size	³³ Depth Set	³⁴ Sacks Cement		
8 3/4"	7" 23#	139'	34 sx		
6 1/4"	4 1/2" 10.5#	2533'	307 sx		
	2 3/8"	2357'			

VI. Well Test Data

³⁵ Date New Oil 12/13/07	³⁶ Gas Delivery Date SI W/O Facilities	³⁷ Test Date 7/24/08	³⁸ Test Length 1 hr.	³⁹ Tbg. Pressure 0#	⁴⁰ Csg. Pressure 93#
⁴¹ Choke Size 1/4"	⁴² Oil 0	⁴³ Water 0	⁴⁴ Gas 162 mcf/d	⁴⁵ AOF	⁴⁶ Test Method Flowing

⁴⁷ I hereby certify that the rules of the Oil Conservation Division have been complied with and that the information given above is true and complete to the best of my knowledge and belief. Signature: 		8/4/08 OIL CONSERVATION DIVISION
Printed name: Rhonda Rogers		Approved by: 
Title: Regulatory Technician		Title: DEPUTY OIL & GAS INSPECTOR, DIST. 4
E-mail Address: Tracey.N.Monroe@conocophillips.com		Approval Date: AUG 05 2008
Date: 7/31/08	Phone: (505) 599-4018	

8