

# RECEIVED

Form 3160-5  
(June 1990)

JUL 21 2008

UNITED STATES  
DEPARTMENT OF THE INTERIOR  
BUREAU OF LAND MANAGEMENT

JUL 21 2008

Bureau of Land Management  
Farmington Field Office

FORM APPROVED  
Budget Bureau No 1004-0135  
Expires: March 31, 1993

## SUNDRY NOTICES AND REPORTS ON WELLS

Do not use this form for proposals to drill or to deepen or reentry to a different reservoir.  
Use "APPLICATION FOR PERMIT -" for such proposals

**SUBMIT IN TRIPLICATE**

1. Type of Well

☐ Oil  
Well

☒ Gas  
Well

☐ Other

2. Name of Operator

Dugan Production Corp.

3. Address and Telephone No.

P.O. Box 420, Farmington, NM 87499 (505) 325 - 1821

Location of Well (Footage, Sec., T., R., M., or Survey Description)

Sec. 10, T22N, R8W

1130' Fnl & 1130' FEL NMPM

7. If Unit or CA, Agreement Designation

8. Well Name and No.  
Warner Federal #1

9. API Well No  
30-045-05065

10. Field and Pool, or Exploratory Area  
East Bisti Chacra

11. County or Parish, State  
San Juan County, NM

## 12. CHECK APPROPRIATE BOX(S) TO INDICATE NATURE OF NOTICE, REPORT, OR OTHER DATA

### TYPE OF SUBMISSION

- ☒ Notice of Intent
- ☐ Subsequent Report
- ☐ Final Abandonment Notice

### TYPE OF ACTION

- ☐ Abandonment
- ☐ Recompletion
- ☐ Plugging Back
- ☐ Casing Repair
- ☐ Altering Casing
- ☒ Other Construct Pipeline
- ☐ Change of Plans
- ☐ New Construction
- ☐ Non-Routine Fracturing
- ☐ Water Shut-Off
- ☐ Conversion to Injection
- ☐ Dispose Water

(Note: Report results of multiple completion on Well Completion or Recompletion Report and Log form.)

13. Describe Proposed or Completed Operations (Clearly state all pertinent details, and give pertinent dates, including estimated date of starting any proposed work. If well is directionally drilled, give subsurface locations and measured and true vertical depths for all markers and zones pertinent to this work.)

Dugan Production Corp. intends to construct a 4" gas pipeline and 2" water pipeline from the Warner Federal #1 gas well to the Mancini #8 pipeline (Exhibit 1). This will be part of a larger development project in the area (7-wells and associated pipelines). Construction will begin once all of the necessary permits and surveys are completed. All construction activities will be located on-lease NM-048989.

RCVD OCT 22 '08

OIL CONS. DIV.

DIST. 3

14. I hereby certify that the foregoing is true and correct

Signed

Kurt Fegrelin

Title

Geology

Date

July 17, 2008

(This space for Federal or State office use)

Approved by

Brian Thies

Title

EPTL

Date

10/20/08

Conditions of approval, if any

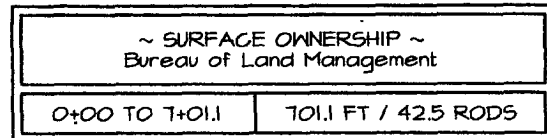

see attached stipulations


Title 18 U.S.C. Section 1001, makes it a crime for any person knowingly and willfully to make to any department or agency of the United States any false, fictitious or fraudulent statements or representations as to any matter within its jurisdiction.

\*See Instruction on Reverse Side

NMOCD

**EXHIBIT 1.**



Prepared for:	DUGAN PRODUCTION P.O. BOX #420 FARMINGTON, NM 87499		<b>Land Surveyor:</b> Jason C. Edwards  <b>Mailing Address:</b> Post Office Box 6612 Farmington, NM 87499  <b>Business Address:</b> 111 East Pinon Street Farmington, NM 87402 (505) 325-2654 (Office) (505) 326-5650 (Fax)	SHEET 1 OF 1 FILENAME: 22B010A5 CHECKED: JCE DRAWN BY: SLE
---------------	---	--	--	---