

**UNITED STATES  
DEPARTMENT OF THE INTERIOR  
BUREAU OF LAND MANAGEMENT**

RECEIVED

NOV 03 2008

## Sundry Notices and Reports on Wells

Bureau of Land Management  
Farmington Field Office1. Type of Well  
**GAS**

2. Name of Operator

**ConocoPhillips Company**

3. Address &amp; Phone No. of Operator

**PO Box 4289, Farmington, NM 87499 (505) 326-9700**

4. Location of Well, Footage, Sec., T, R, M

**Unit M (SWSW) 954' FSL & 950' FWL, Sec. 28, T301N R11W NMPM**

5. Lease Number  
**USA - SF - 078138**
6. If Indian, All. or  
Tribe Name
7. Unit Agreement Name
8. Well Name & Number
9. **Federal C 1M**  
API Well No.  
**30-04534825**
10. Field and Pool  
**Basin DK/Blanco MV**
11. County and State  
**San Juan Co., NM**

**12. CHECK APPROPRIATE BOX TO INDICATE NATURE OF NOTICE, REPORT, OTHER DATA****Type of Submission**

☒ Notice of Intent

☐ Subsequent Report

☐ Final Abandonment

**Type of Action**

☐ Abandonment

☐ Recompletion

☐ Plugging

☐ Casing Repair

☐ Altering Casing

☐ Change of Plans

☐ New Construction

☐ Non-Routine Fracturing

☐ Water Shut off

☐ Conversion to Injection

☒ Other - Change Operator

**RCVD DEC 1 '08**  
**OIL CONS. DIV.**  
**DIST. 3**

**13. Describe Proposed or Completed Operations**

ConocoPhillips wishes to change the operator of the subject well from Burlington Resources to ConocoPhillips Company. The new plat is attached. APD was approved with Burlington Resources and it actually was ConocoPhillips Company.

**14. I hereby certify that the foregoing is true and correct.**Signed Jamie Goodwin Title Regulatory Technician Date 11/03/2008

(This space for Federal or State Office use)

APPROVED BY Cynthia Marquez Title LSE Date 11/3/08

CONDITION OF APPROVAL, if any:

Title 18 U.S.C. Section 1001, makes it a crime for any person knowingly and willfully to make any department or agency of the United States any false, fictitious or fraudulent statements or representations as to any matter within its jurisdiction

**NMOCD** *12/2*

DISTRICT I  
1625 N. French Dr., Hobbs, N.M. 88240

State of New Mexico  
Energy, Minerals & Natural Resources Department

Form C-102  
Revised October 12, 2005

DISTRICT II  
1301 W. Grand Avenue, Artesia, N.M. 88210

OIL CONSERVATION DIVISION

1220 South St. Francis Dr.  
Santa Fe, NM 87505

Submit to Appropriate District Office  
State Lease - 4 Copies  
Fee Lease - 3 Copies

DISTRICT III  
1000 Rio Brazos Rd., Aztec, N.M. 87410

DISTRICT IV  
1220 S. St. Francis Dr., Santa Fe, NM 87505

NOV 19 2008

☐ AMENDED REPORT

RCVD DEC 1 '08

OIL CONS. DIV.

DIST. 2

WELL LOCATION AND ACREAGE DEDICATION PLAT

*API Number 30-045-	*Pool Code 71599/72319	*Pool Name BASIN DAKOTA/BLANCO MESAVERDE
*Property Code 31537	*Property Name FEDERAL C	*Well Number 1 M
*GRID No. 217817	*Operator Name CONOCOPHILLIPS, CO	*Elevation 5979'

<sup>10</sup> Surface Location

UL or lot no.	Section	Township	Range	Lot Idn	Feet from the	North/South line	Feet from the	East/West line	County
M	28	30N	11W	12	954'	SOUTH	950'	WEST	SAN JUAN

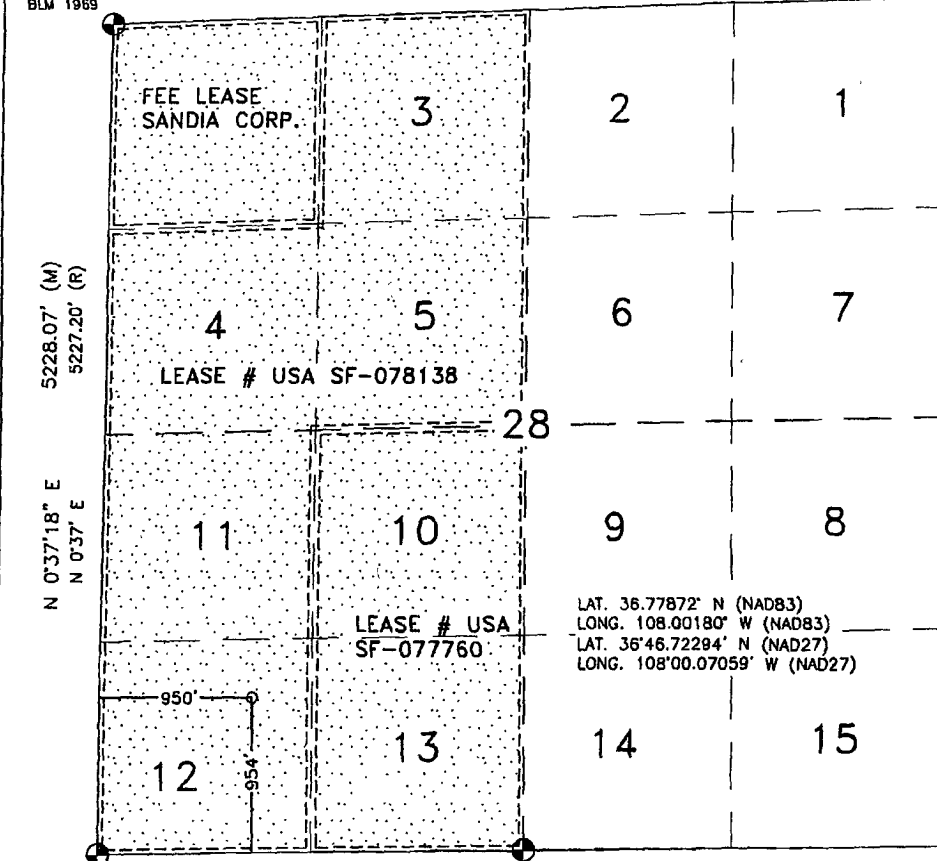
<sup>11</sup> Bottom Hole Location If Different From Surface

UL or lot no.	Section	Township	Range	Lot Idn	Feet from the	North/South line	Feet from the	East/West line	County
M									

<sup>12</sup> Dedicated Acres 317.17 Acres - (W/2)	<sup>13</sup> Joint or Infill	<sup>14</sup> Consolidation Code	<sup>15</sup> Order No.
---	-------------------------------	----------------------------------	-------------------------

NO ALLOWABLE WILL BE ASSIGNED TO THIS COMPLETION UNTIL ALL INTERESTS HAVE BEEN CONSOLIDATED  
OR A NON-STANDARD UNIT HAS BEEN APPROVED BY THE DIVISION

FND 3/4" BC  
BLM 1969



FND 3/4" BC  
BLM 1969  
S 89°24'00" W  
S 89°24' W

2649.98' (M)  
2643.30' (R)

FND 3/4" BC  
BLM 1969

<sup>17</sup> OPERATOR CERTIFICATION

I hereby certify that the information contained herein is true and complete to the best of my knowledge and belief, and that this organization either owns a working interest or unleased mineral interest in the land including the proposed bottom hole location or has a right to drill this well at this location pursuant to a contract with an owner or a compulsory pooling order heretofore entered by the division.

*Crystal Walker* 4/15/08  
Signature Date

Crystal Walker 4-15-08  
Printed Name

<sup>18</sup> SURVEYOR CERTIFICATION


I hereby certify that the well location shown on this plat was plotted from field notes of actual surveys made by me or under my supervision, and that the same is true and correct to the best of my belief.

MARCH 18, 2008

Date of Survey

Signature and Seal of Professional Surveyor:

*David R. Russell*



DAVID RUSSELL

Certificate Number

10201



ENTERPRISE  
FIELD  
SERVICES LLC

BLANCO GATHERING SYSTEM

DWG. NO. BLH046-090-01

LINE CONOCOPHILLIPS CO.-FEDERAL C NO. 1M

WO NO.

RW NO. 0870136

FROM 0+00 = 26+54.84 ON ENTERPRISE FIELD SERVICES- MORRIS NO. 4 PIPELINE

DATE 04/26/08

(BLH046-082-01, R/W NO. 5670203)(MC NO. 71360)

SCALE 1" = 1000'

SURVEYED 04/19/08

COUNTY SAN JUAN

STATE NEW MEXICO

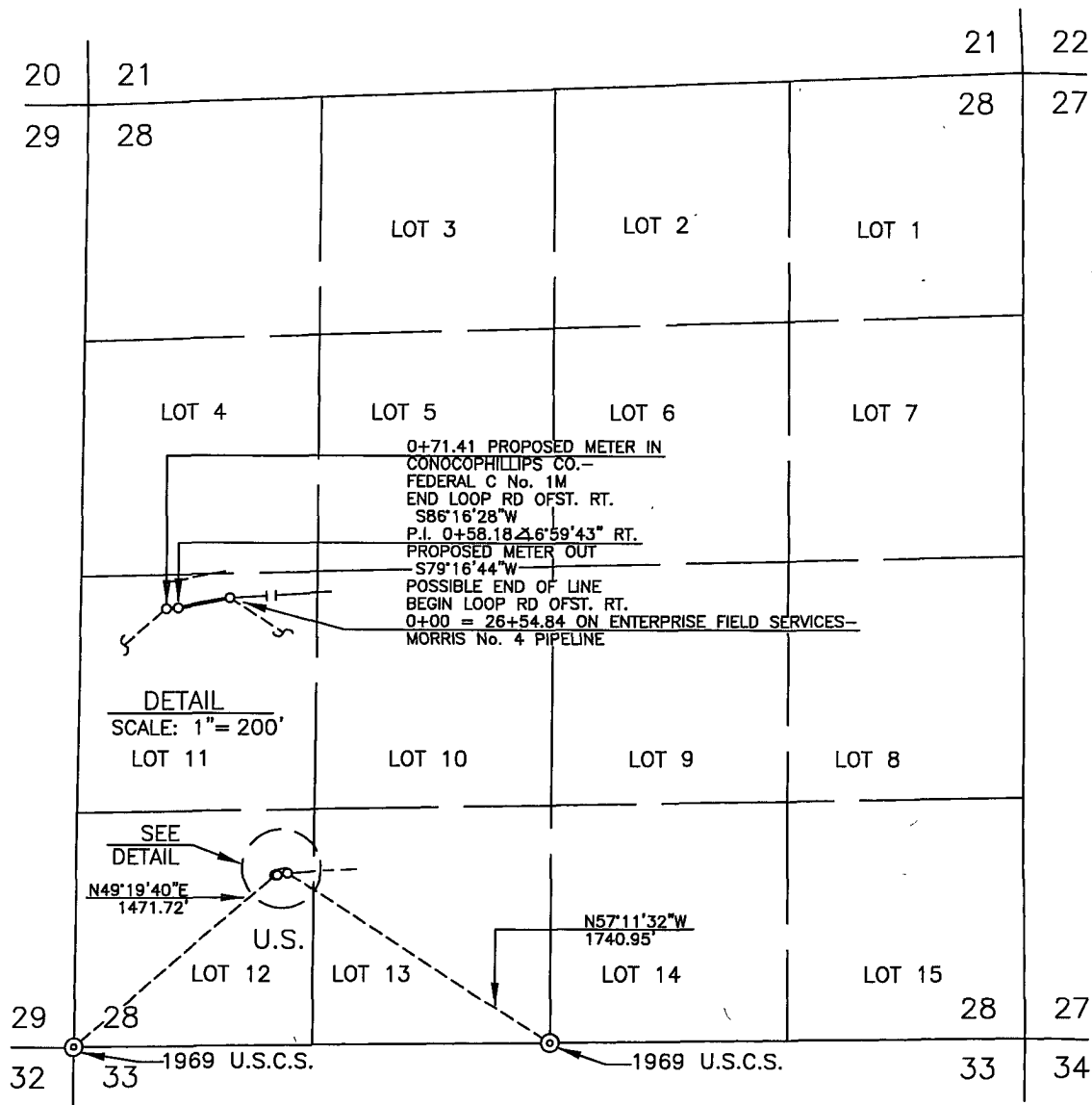
SECTION 28

TOWNSHIP 30-N

RANGE 11-W, N.M.P.M.

N

T-30-N, R-11-W, N.M.P.M.  
BASIS OF BEARING: GPS OBSERVATIONS



DWN. BY DB

CONSTR. COMMENCED

APPL. DWG.

SLACK CHAIN

CKD. BY MD

CONSTR. COMPLETED

DATE

PIPE SIZE 4.50" O.D.

PRINT RECORD

PIPE DATA

METER STA. NO.

MV/DK

7 SJ DISTRIB 04/30/08

NOTE: WELL FLAG  
SURVEY LOOPS EXISTING ROAD  
RETIE ABANDONED PIPELINE AT TAKEOFF  
LOCATION NOT BUILT

SUBDIVISION

OWNER

LESSEE

METER(S)

RODS

ACRE(S)

SW/4, SEC. 28

UNITED STATES

4.328

0.066

FM24 (Rev. 1/99)

BLH046-090-01

OWNERSHIP

REV.