

District I
1625 N. French Dr., Hobbs, NM 88240
District II
1301 W. Grand Avenue, Artesia, NM 88210
District III
1000 Rio Brazos Rd., Aztec, NM 87410
District IV
1220 S. St. Francis Dr., Santa Fe, NM 87505

State of New Mexico
Energy, Minerals & Natural Resources

Form C-104
Revised Feb. 26, 2007

Oil Conservation Division
1220 South St. Francis Dr.
Santa Fe, NM 87505

Submit to Appropriate District Office
5 Copies

☐ AMENDED REPORT

I. REQUEST FOR ALLOWABLE AND AUTHORIZATION TO TRANSPORT

¹ Operator name and Address Burlington Resources Oil Gas Co. LP. P.O. Box 4289 Farmington, NM 87499		² OGRID Number 14538
		³ Reason for Filing Code/ Effective Date ND
⁴ API Number 30-039-30378	⁵ Pool Name Basin Dakota	⁶ Pool Code 71599
⁷ Property Code 7459	⁸ Property Name San Juan 28-4 Unit	⁹ Well Number 27M

II. ¹⁰ Surface Location

UL or lot no. K	Section 19	Township 28N	Range 4W	Lot Idn	Feet from the 1860'	North/SouthLine South	Feet from the 1945'	East/West line West	County Rio Arriba
--------------------	---------------	-----------------	-------------	---------	------------------------	--------------------------	------------------------	------------------------	----------------------

¹¹ Bottom Hole Location

UL or lot no. L	Section 19	28N	Range 4W	Lot Idn	Feet from the 1976'	North/South line South	Feet from the 747'	East/West line West	County Rio Arriba
¹² Lse Code F	¹³ Producing Method Code F	¹⁴ Gas Connection Date	¹⁵ C-129 Permit Number	¹⁶ C-129 Effective Date	¹⁷ C-129 Expiration Date				

III. Oil and Gas Transporters

¹⁸ Transporter OGRID	¹⁹ Transporter Name and Address	²⁰ O/G/W
9018	Giant	O
151618	Enterprise	G
		RCVD NOV 14 '08
		OIL CONS. DIV.




IV. Well Completion Data

DIST. 3

²¹ Spud Date 07/10/08	²² Ready Date 10/30/08	²³ TD MD-8942'/TVD-8757'	²⁴ PBT MD-8907'/TVD-8722'	²⁵ Perforations 8746'-8895'	²⁶ DHC, MC DHC-2787 AZ
²⁷ Hole Size	²⁸ Casing & Tubing Size	²⁹ Depth Set	³⁰ Sacks Cement		
12.25"	9 5/8", 32.3#, H-40	230'	82 sx (130 cf)		
8.75"	7", 23#, L-80	4735'	780 sx (1568 cf)		
6.25"	4.5", 11.6#, N-80	8934'	320 sx (644 cf)		
	2 3/8", 4.7#, L-80	8815'			

V. Well Test Data

³¹ Date New Oil	³² Gas Delivery Date SI	³³ Test Date 10/30/08	³⁴ Test Length 1 hr	³⁵ Tbg. Pressure N/A	³⁶ Csg. Pressure FCP-180
³⁷ Choke Size 1/2"	³⁸ Oil	³⁹ Water .25 bwpd	⁴⁰ Gas 227 mcf/d		⁴¹ Test Method Flowing

⁴² I hereby certify that the rules of the Oil Conservation Division have been complied with and that the information given above is true and complete to the best of my knowledge and belief. Signature: 		 12-04-08 Approved by: Title: SUPERVISOR DISTRICT # 3 Approval Date: DEC 04 2008
Printed name: Kelly Jeffery Title: Regulatory Technician E-mail Address: Kelly.r.jeffery@conocophillips.com Date: 11/11/08 Phone: 505-599-4025		

88