

District I
1625 N French Dr., Hobbs, NM 88240
District II
1301 W. Grand Avenue, Artesia, NM 88210
District III
1000 Rio Brazos Rd., Aztec, NM 87410
District IV
1220 S. St. Francis Dr., Santa Fe, NM 87505

State of New Mexico
Energy, Minerals & Natural Resources
1220 South St. Francis Dr.
Oil Conservation Division

Form C-104
Revised June 10, 2003

Submit to Appropriate District Office
5 Copies

Santa Fe, NM 87505

☐ AMENDED REPORT


I. REQUEST FOR ALLOWABLE AND AUTHORIZATION TO TRANSPORT

¹ Operator name and Address WILLIAMS PRODUCTION COMPANY P.O. Box 640 Aztec, NM 87410		² OGRID Number 120782
		³ Reason for Filing Code/ Effective Date NW
⁴ API Number 30-039-29918	⁵ Pool Name Blanco Mesa Verde	⁶ Pool Code 72319
⁷ Property Code 17028	⁸ Property Name Jicarilla 92	⁹ Well Number 17A

II. ¹⁰ Surface Location

UL or lot no. A	Section 31	Township 27N	Range 3W	Lot.Idn	Feet from the 990'	North/South Line NORTH	Feet from the 920'	East/West line EAST	County Rio Arriba
--------------------	---------------	-----------------	-------------	---------	-----------------------	------------------------------	-----------------------	------------------------	----------------------

¹¹ Bottom Hole Location

UL or lot no.	Section	Township	Range	Lot Idn	Feet from the	North/South line	Feet from the	East/West line	County
¹² Lse Code 	¹³ Producing Method Code	¹⁴ Gas Connection Date	¹⁵ C-129 Permit Number	¹⁶ C-129 Effective Date	¹⁷ C-129 Expiration Date				

III. Oil and Gas Transporters

¹⁸ Transporter OGRID	¹⁹ Transporter Name and Address	²⁰ O/G/W
009018	GIANT REFINING P O BOX 12999 SCOTTSDALE AZ 85267	O
025244	WILLIAMS FIELD SERVICES P O BOX 645 TULSA OK 74102	G
		RCVD FEB 24 '09



OIL CONS. DIV.

IV. Well Completion Data

²¹ Spud Date 1-7-09	²² Ready Date 2-18-09	²³ TD 6527'	²⁴ PBTD 6498'	²⁵ Perforations 5449' - 6384'	²⁶ DHC, MC DIST. 3
²⁷ Hole Size	²⁸ Casing & Tubing Size	²⁹ Depth Set	³⁰ Sacks Cement		
12-1/4"	9-5/8", 36.0 #, K-55	344'	200		
8-3/4"	7", 23.0#, J-55	4294'	550		
6-1/4"	4-1/2", 11.6#, K-55	4119' - 6516'	165		
	2-3/8", 4.7#, J-55	6385'			

VI. Well Test Data

³¹ Date New Oil	³² Gas Delivery Date	³³ Test Date 2-16-09	³⁴ Test Length 1.0 hrs	³⁵ Tbg. Pressure 0 oz	³⁶ Csg. Pressure 7 lb
³⁷ Choke Size 2"	³⁸ Oil	³⁹ Water	⁴⁰ Gas 1644 mcf/day		⁴¹ Test Method Pitot

⁴² I hereby certify that the rules of the Oil Conservation Division have been complied with and that the information given above is true and complete to the best of my knowledge and belief. Signature: 		^{3/2/09} OIL CONSERVATION DIVISION
Printed name: Larry Higgins		Approved by: 
Title: Drlg COM		Title: DEPUTY OIL & GAS INSPECTOR, DIST. 6
E-mail Address: larry.higgins@williams.com		Approval Date: MAR 05 2009
Date: 2-23-09	Phone: 505-634-4208	