

District I  
1625 N. French Dr., Hobbs, NM 88240  
District II  
1301 W. Grand Avenue, Artesia, NM 88210  
District III  
1000 Rio Brazos Rd., Aztec, NM 87410  
District IV  
1220 S. St. Francis Dr., Santa Fe, NM 87505

State of New Mexico  
Energy, Minerals & Natural Resources

Form C-104  
Revised Feb. 26, 2007

Oil Conservation Division  
1220 South St. Francis Dr.  
Santa Fe, NM 87505

Submit to Appropriate District Office  
5 Copies

☐ AMENDED REPORT

I. REQUEST FOR ALLOWABLE AND AUTHORIZATION TO TRANSPORT

<sup>1</sup> Operator name and Address Burlington Resources Oil Gas Co. LP. P.O. Box 4289 Farmington, NM 87499		<sup>2</sup> OGRID Number 14538
		<sup>3</sup> Reason for Filing Code/ Effective Date ND
<sup>4</sup> API Number 30-045-34702	<sup>5</sup> Pool Name Basin Fruitland Coal	<sup>6</sup> Pool Code 71629
<sup>7</sup> Property Code 37160	<sup>8</sup> Property Name Heaton 7	<sup>9</sup> Well Number 100

II. <sup>10</sup> Surface Location

UL or lot no. K	Section 29	Township 31N	Range 11W	Lot Idn	Feet from the 1585'	North/SouthLine South	Feet from the 1680'	East/West line West	County San Juan
--------------------	---------------	-----------------	--------------	---------	------------------------	--------------------------	------------------------	------------------------	--------------------

<sup>11</sup> Bottom Hole Location

UL or lot no. K	Section			Lot Idn	Feet from the	North/South line	Feet from the	East/West line	County
<sup>12</sup> Lse Code X P	<sup>13</sup> Producing Method Code F	<sup>14</sup> Gas Connection Date		<sup>15</sup> C-129 Permit Number	<sup>16</sup> C-129 Effective Date	<sup>17</sup> C-129 Expiration Date			

III. Oil and Gas Transporters

<sup>18</sup> Transporter OGRID	<sup>19</sup> Transporter Name and Address	<sup>20</sup> O/G/W
9018	Giant	O
151618	Enterprise	G
		RUN APR 8 '09
		OIL CONS. DIV.




IV. Well Completion Data

DIST. 3

<sup>21</sup> Spud Date 10/10/08	<sup>22</sup> Ready Date 3/19/09	<sup>23</sup> TD 2629'	<sup>24</sup> PBTD 2569'	<sup>25</sup> Perforations 2138'-2344'	<sup>26</sup> DHC, MC
<sup>27</sup> Hole Size	<sup>28</sup> Casing & Tubing Size	<sup>29</sup> Depth Set	<sup>30</sup> Sacks Cement		
8.75"	7", 20#, J-55	134'	43 sx (62 cf)		
6.25"	4.5", 10.5#, J-55	2614'	260 sx (555 cf)		
	2 3/8", 4.7#, J-55	2325'			

V. Well Test Data

<sup>31</sup> Date New Oil	<sup>32</sup> Gas Delivery Date SI	<sup>33</sup> Test Date 3/18/09	<sup>34</sup> Test Length 1 hr	<sup>35</sup> Tbg. Pressure N/A	<sup>36</sup> Csg. Pressure FCP-50
<sup>37</sup> Choke Size 1/2"	<sup>38</sup> Oil	<sup>39</sup> Water 72 bwpd	<sup>40</sup> Gas 330 mcf/d		<sup>41</sup> Test Method Flowing

<sup>42</sup> I hereby certify that the rules of the Oil Conservation Division have been complied with and that the information given above is true and complete to the best of my knowledge and belief. Signature: 		4/3/09 OIL CONSERVATION DIVISION Approved by:  4-8-09.
Printed name: Kelly Jeffery		Title: SUPERVISOR DISTRICT # 3
Title: Regulatory Technician		Approval Date: APR 08 2009
E-mail Address: Kelly.r.jeffery@conocophillips.com		
Date: 3/27/09	Phone: 505-599-4025	

80