

District I  
1625 N. French Dr., Hobbs, NM 88240  
District II  
1301 W. Grand Avenue, Artesia, NM 88210  
District III  
1000 Rio Brazos Rd., Aztec, NM 87410  
District IV  
1220 S. St. Francis Dr., Santa Fe, NM 87505

State of New Mexico  
Energy, Minerals & Natural Resources

Form C-104  
Revised Feb. 26, 2007

Oil Conservation Division  
1220 South St. Francis Dr.  
Santa Fe, NM 87505

Submit to Appropriate District Office  
5 Copies

☐ AMENDED REPORT

I. REQUEST FOR ALLOWABLE AND AUTHORIZATION TO TRANSPORT

<sup>1</sup> Operator name and Address Burlington Resources Oil Gas Co. LP. P.O. Box 4289 Farmington, NM 87499		<sup>2</sup> OGRID Number 14538
		<sup>3</sup> Reason for Filing Code/ Effective Date RC
<sup>4</sup> API Number 30-045-20471	<sup>5</sup> Pool Name Basin Fruitland Coal 320 w/2	<sup>6</sup> Pool Code 71629
<sup>7</sup> Property Code 18531	<sup>8</sup> Property Name Grenier A	<sup>9</sup> Well Number 5

II. <sup>10</sup> Surface Location

Ul or lot no. F	Section 35	Township 30N	Range 10W	Lot Idn (6)	Feet from the 1650'	North/South Line North	Feet from the 1450'	East/West line West	County San Juan
--------------------	---------------	-----------------	--------------	----------------	------------------------	---------------------------	------------------------	------------------------	--------------------

<sup>11</sup> Bottom Hole Location

UL or lot no. F	Section			Lot Idn	Feet from the	North/South line	Feet from the	East/West line	County
<sup>12</sup> Lse Code F	<sup>13</sup> Producing Method Code F	<sup>14</sup> Gas Connection Date		<sup>15</sup> C-129 Permit Number	<sup>16</sup> C-129 Effective Date	<sup>17</sup> C-129 Expiration Date			

III. Oil and Gas Transporters

<sup>18</sup> Transporter OGRID	<sup>19</sup> Transporter Name and Address	<sup>20</sup> O/G/W
9018	Giant	O
25244	Williams	G
		RCVD MAY 1 '09
		OIL CONS. DIV.




IV. Well Completion Data

DIST. 3

<sup>21</sup> Spud Date 4/15/69	<sup>22</sup> Ready Date 4/16/09	<sup>23</sup> TD 2734'	<sup>24</sup> PBDT 2719'	<sup>25</sup> Perforations 2378'-2614'	<sup>26</sup> DHC, MC DHC # 2333 AZ
<sup>27</sup> Hole Size	<sup>28</sup> Casing & Tubing Size	<sup>29</sup> Depth Set	<sup>30</sup> Sacks Cement		
12.25"	8 5/8", 24#	180'	100 sx		
6.75"	4 1/2", 9.5#	2733'	250 sx		
	2 3/8", 4.7#, J-55	2667'			

V. Well Test Data

<sup>31</sup> Date New Oil	<sup>32</sup> Gas Delivery Date SI	<sup>33</sup> Test Date 4/14/09	<sup>34</sup> Test Length 1 hr	<sup>35</sup> Tbg. Pressure N/A	<sup>36</sup> Csg. Pressure FCP-120
<sup>37</sup> Choke Size 1/2"	<sup>38</sup> Oil Trace	<sup>39</sup> Water 24 bwpd	<sup>40</sup> Gas 751 mcfd		<sup>41</sup> Test Method Flowing

<sup>42</sup> I hereby certify that the rules of the Oil Conservation Division have been complied with and that the information given above is true and complete to the best of my knowledge and belief. Signature: 		5/5/09 OIL CONSERVATION DIVISION
Printed name: Kelly Jeffery		Approved by:  5-21-09
Title: Regulatory Technician		Title: SUPERVISOR DISTRICT # 3
E-mail Address: Kelly.r.jeffery@conocophillips.com		Approval Date: MAY 21 2009
Date: 4/29/09	Phone: 505-599-4025	

provide allocations

R