

District I  
1625 N. French Dr., Hobbs, NM 88240  
District II  
1301 W. Grand Avenue, Artesia, NM 88210  
District III  
1000 Rio Brazos Rd., Aztec, NM 87410  
District IV  
1220 S. St. Francis Dr., Santa Fe, NM 87505

State of New Mexico  
Energy, Minerals & Natural Resources

Form C-104  
Revised Feb. 26, 2007

Oil Conservation Division  
1220 South St. Francis Dr.  
Santa Fe, NM 87505

Submit to Appropriate District Office  
5 Copies

☐ AMENDED REPORT

I. REQUEST FOR ALLOWABLE AND AUTHORIZATION TO TRANSPORT

<sup>1</sup> Operator name and Address BURLINGTON RESOURCES OIL & GAS COMPANY, LP P.O. Box 4289 Farmington, NM 87499		<sup>2</sup> OGRID Number 14538
		<sup>3</sup> Reason for Filing Code/ Effective Date Pay Add
<sup>4</sup> API Number 30 - 045-29548	<sup>5</sup> Pool Name W032N14W22 Barker Dome Cutler	<sup>6</sup> Pool Code 97695
<sup>7</sup> Property Code 18725	<sup>8</sup> Property Name Ute Mountain Ute (TIGHT HOLE)	<sup>9</sup> Well Number 50

II. <sup>10</sup> Surface Location

UL or lot no. F	Section 22	Township 32N	Range 14W	Lot Idn	Feet from the 1800'	North/South Line North	Feet from the 1850'	East/West line West	County San Juan
--------------------	---------------	-----------------	--------------	---------	------------------------	---------------------------	------------------------	------------------------	--------------------

<sup>11</sup> Bottom Hole Location

UL or lot no. F	Section	Township	Range	Lot Idn	Feet from the	North/South line	Feet from the	East/West line	County
<sup>12</sup> Lse Code F	<sup>13</sup> Producing Method Code F	<sup>14</sup> Gas Connection Date	<sup>15</sup> C-129 Permit Number	<sup>16</sup> C-129 Effective Date	<sup>17</sup> C-129 Expiration Date				

III. Oil and Gas Transporters

<sup>18</sup> Transporter OGRID	<sup>19</sup> Transporter Name and Address	<sup>20</sup> O/G/W
9018	Giant	O
37627	Western Gas Resources	G
		RCVD FEB 25 '09
		OIL CONS. DIV.




DIST. 3

IV. Well Completion Data

<sup>21</sup> Spud Date 4/10/1998	<sup>22</sup> Ready Date 12/13/2008	<sup>23</sup> TD 8692'	<sup>24</sup> PBTD 7560' cmt plug	<sup>25</sup> Perforations 5023' - 5794'	<sup>26</sup> DHC, MC DHC - 4103
<sup>27</sup> Hole Size	<sup>28</sup> Casing & Tubing Size	<sup>29</sup> Depth Set	<sup>30</sup> Sacks Cement		
12-1/4"	8-5/8", 24#	385'	321 cf		
6-1/4"	5-1/2", 17#	8690'	4295 cf		
	2 7/8	7137'			

V. Well Test Data

<sup>31</sup> Date New Oil	<sup>32</sup> Gas Delivery Date SI	<sup>33</sup> Test Date 12/11/2008	<sup>34</sup> Test Length 1hr	<sup>35</sup> Tbg. Pressure N/A	<sup>36</sup> Csg. Pressure 1730# SI
<sup>37</sup> Choke Size .75"	<sup>38</sup> Oil 0 bopd	<sup>39</sup> Water 0 bwpd	<sup>40</sup> Gas 4538 mcfd		<sup>41</sup> Test Method Perforation Inflow Analysis test

<sup>42</sup> I hereby certify that the rules of the Oil Conservation Division have been complied with and that the information given above is true and complete to the best of my knowledge and belief. Signature: 		5/20/09 OIL CONSERVATION DIVISION
Printed name: Rhonda Rogers		Approved by:  5-22-09
Title: Regulatory Technician		Title: SUPERVISOR DISTRICT # 3
E-mail Address: rogersr@conocophillips.com		Approval Date: MAY 22 2009
Date: 2/23/09	Phone: 505-599-4018	

07