

Submit 3 Copies to Appropriate

District Office

DISTRICT I

1625 n. French Dr., Hobbs, NM 88240

DISTRICT II

811 South First, Artesia, NM 88210

DISTRICT III

1000 Rio Brazos Rd., Aztec, NM 87410

DISTRICT IV

2040 S. Pacheco, Santa Fe, NM 87505

State of New Mexico
Energy, Minerals and Natural Resources

OIL CONSERVATION DIVISION

2040 South Pacheco
Santa Fe, NM 87505

Form C-103

Revised March 25, 1999

WELL API NO.

30-045-24792

5. Indicate Type of Lease

STATE ☐ FEE ☐

6. State Oil & Gas Lease No.

7. Lease Name or Unit Agreement Name:

Federal #2933

(Also filed on BLM form 3160-5
Federal Lease # NMSF-078896)

8. Well No.

9. Pool name or Wildcat

Basin - Fruitland Coal

SUNDRY NOTICES AND REPORTS ON WELLS

(DO NOT USE THIS FORM FOR PROPOSALS TO DRILL OR TO DEEPEN OR PLUG BACK TO A
DIFFERENT RESERVOIR. USE "APPLICATION FOR PERMIT" (FORM C-101) FOR SUCH PROPOSALS)

1. Type of Well:

Oil Well ☐ Gas Well ☒ Other ☐

2. Name of Operator

Dominion Oklahoma Texas E&P Inc.

3. Address of Operator

14000 Quail Springs Parkway - Suite 600 - Oklahoma City, OK 73134

4. Well Location

Unit letter J 1825' feet from the South line and 1630' feet from the East line.

Section 29 Township 27N Range 11W NMPM San Juan County

10. Elevation (Show whether DR, RKB, RT, Gr, etc.)
6242'

11. Check Appropriate Box to Indicate Nature of Notice, Report or Other Data

NOTICE OF INTENTION TO:

PERFORM REMEDIAL WORK ☐ PLUG AND ABANDON ☐

TEMPORARILY ABANDON ☐ CHANGE PLANS ☐

PULL OR ALTER CASING ☐ MULTIPLE FC ☒
COMPLETION

OTHER: Down Hole Comingling ☒

SUBSEQUENT REPORT OF:

REMEDIAL WORK ☐ ALTERING CASING ☐

COMMENCE DRILLING OPNS. ☐ PLUG AND

CASING TEST AND CEMENT JOB ☐ ABANDONMENT ☐

OTHER: ☐

12. Describe proposed or completed operations. (Clearly state all pertinent details, and give pertinent dates, including estimated date of starting any proposed work). SEE RULE 1103. For Multiple Completions: Attach wellbore diagram of proposed completion or recompletion.

Dominion request permission to comingling production downhole with the West Kutz-Pictured Cliffs and Fruitland Coals as follows: Set CBP @ 1800'. Perf Fruitland Coal at 1693 - 96; 1715 - 18; 1720 - 28 & 1761 - 70. Frac w/88,000# 20/40 sd., set CBP @ 1685'. Perf Upper Fruitland Coal 1576 - 79; 1614 - 16; 1638 - 46 & 1653 - 55. Frac w/65,000# 20/40 sd. Wash down and drill out CBP's, run tbg. & rods, put well on pump.

The Basin Fruitland Coal (71629) & the West Kutz-Pictured Cliffs (79680) Pools are pre-approved for downhole comingling per NMOC order R-11363. The working, overriding, and royalty interest owners in the proposed comingling pools are identical, therefore, no notification of this application need be submitted via certified mail (return receipt).

Dominion recommends volumetric analysis be used as the basis for the production allocation. Fruitland Coal 98% and Pictured Cliffs 2%. Comingling production downhole in the subject well from the proposed pools will not reduce the value of the total remaining production.

DKC 1375A2

I hereby certify that the information above is true and complete to the best of my knowledge and belief.

SIGNATURE Carla Christian TITLE Regulatory Specialist DATE 12/2/2003

Type or print name Carla Christian Telephone No. 405-749-5263

(This space for State use)

APPROVED BY [Signature] TITLE DEPUTY OIL & GAS INSPECTOR, DIST. #2 DATE DEC - 5 2003

Conditions of approval, if any:

District I
1625 N. French Dr., Hobbs, NM 88240
District II
1301 W. Grand Avenue, Artesia, NM 88210
District III
1000 Rio Brazos Rd., Aztec, NM 87410
District IV
1220 S. St. Francis Dr., Santa Fe, NM 87505

State of New Mexico
Energy, Minerals & Natural Resources Department
OIL CONSERVATION DIVISION
1220 South St. Francis Dr.
Santa Fe, NM 87505

Form C-102
Revised August 15, 2000
Submit to Appropriate District Office
State Lease - 4 Copies
Fee Lease - 3 Copies

☐ AMENDED REPORT

WELL LOCATION AND ACREAGE DEDICATION PLAT

¹ API Number 30-045-24792		² Pool Code 71629		³ Pool Name Basin Fruitland Coal	
⁴ Property Code Federal 29		⁵ Property Name Federal 29			⁶ Well Number 33
⁷ OGRID No. 025773		⁸ Operator Name Dominion Oklahoma Texas E&P, Inc.			⁹ Elevation 6242'

¹⁰ Surface Location

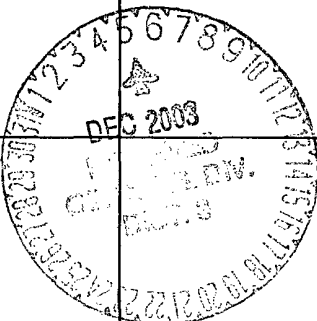

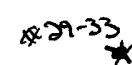
UL or lot no.	Section	Township	Range	Lot Idn	Feet from the	North/South line	Feet from the	East/West line	County
J	29	27N	11W		1825'	South	1630'	East	San Juan

¹¹ Bottom Hole Location If Different From Surface

UL or lot no.	Section	Township	Range	Lot Idn	Feet from the	North/South line	Feet from the	East/West line	County

¹² Dedicated Acres 320	¹³ Joint or Infill	¹⁴ Consolidation Code	¹⁵ Order No.
--------------------------------------	-------------------------------	----------------------------------	-------------------------

NO ALLOWABLE WILL BE ASSIGNED TO THIS COMPLETION UNTIL ALL INTERESTS HAVE BEEN CONSOLIDATED OR A NON-STANDARD UNIT HAS BEEN APPROVED BY THE DIVISION

¹⁶ 	¹⁷ OPERATOR CERTIFICATION I hereby certify that the information contained herein is true and complete to the best of my knowledge and belief.  Signature Carla Christian Printed Name Regulatory Specialist Title December 2, 2003 Date	
	¹⁸ SURVEYOR CERTIFICATION I hereby certify that the well location shown on this plat was plotted from field notes of actual surveys made by me or under my supervision, and that the same is true and correct to the best of my belief. December 9, 1980 Date of Survey Signature and Seal of Professional Surveyor: 3950 Certificate Number	
		

Dominion Exploration & Production

10-27-03

Federal 29-33

Prop. No. 402163.001

A.P.I. # 30-045-24792

Sec 29-27N-11W

West Kutz Field

San Juan County, New Mexico

Spud Date: 3/26/81

Completed Date: 8/18/81

KB 6254'

DF 6253'

GL 6242'

Rods and pump

8-5/8", 24# K-55 csg. Set
@ 142' Cmt. to surface

2 3/8" 4.7# J-55 tbg, set @
1837'

Fruitland Coal perfs -
1576-79; 1614-16;
1638-46; 1653-55,

Fruitland Coal perfs-
1693-96'; 1715-18;
1720-28', & 1761-70'

Picture Cliffs perfs -
1811'-32'

P.B.T.D. 1940'

TD @ 2003'

4 1/2", 10.5 # J-55 csg.
Set @ 1982' w/375 sx.
Cmt to surf.

Produced