




PRODUCTION ALLOCATION FORM



Distribution:
BLM 4 Copies
Regulatory
Accounting
Well File

Revised: March 9, 2006

Status
PRELIMINARY ☐
FINAL ☒
REVISED ☐

Commingle Type
SURFACE ☐ DOWNHOLE ☒

Type of Completion
NEW DRILL ☒ RECOMPLETION ☐ PAYADD ☐ COMMINGLE ☐

Date: 9/28/2009

API No. 30-039-30340

DHC No. DHC2893AZ

Lease No. NMSF-078640

Well Name
San Juan 28-7 Unit

Well No.
#153N


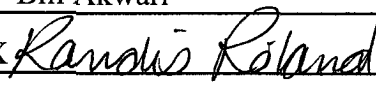
Unit Letter B	Section 20	Township T027N	Range R007W	Footage 845' FNL & 1935' FEL	County, State Rio Arriba County, New Mexico
-------------------------	----------------------	--------------------------	-----------------------	--------------------------------------------	-----------------------------------------------------------

Completion Date
8/27/2009

Test Method
HISTORICAL ☐ FIELD TEST ☒ PROJECTED ☐ OTHER ☐

FORMATION	GAS	PERCENT	CONDENSATE	PERCENT
MESAVERDE	1595 MCFD	82%	.25 BOPD	100%
DAKOTA	341 MCFD	18%	0 BOPD	0%
	1936		.25	

JUSTIFICATION OF ALLOCATION: These percentages are based upon isolated flow tests from the Mesaverde and Dakota formations during completion operations.

APPROVED BY	DATE	TITLE	PHONE
X 	9/28/09	Engineer	505-599-4076
Bill Akwari			
X 	9/28/09	Engineering Tech.	505-326-9743
Kandis Roland			