

BURLINGTON RESOURCES

PRODUCTION ALLOCATION FORM

Distribution:
BLM 4 Copies
Regulatory
Accounting
Well File

Revised: March 9, 2006

Status
PRELIMINARY ☐
FINAL ☐
REVISED ☒

Date: 11/20/2009

API No. 30-045-29358
DHC No. DHC4024AZ
Lease No. 751-94-0007

Commingle Type
SURFACE ☐ DOWNHOLE ☒

Type of Completion
NEW DRILL ☒ RECOMPLETION ☐ PAYADD ☐ COMMINGLE ☐

Well Name
Ute Mountain Ute

Well No.
#42

Unit Letter	Section 30	Township T032N	Range R014W	Footage 790' FSL & 1740' FWL
-------------	----------------------	--------------------------	-----------------------	--


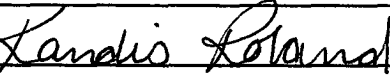
County, State
**San Juan County,
New Mexico**

Completion Date	Test Method HISTORICAL <input type="checkbox"/> FIELD TEST <input type="checkbox"/> PROJECTED <input type="checkbox"/> OTHER <input checked="" type="checkbox"/>
-----------------	---


FORMATION	GAS	PERCENT	CONDENSATE	PERCENT
Barker Dome Honaker Trail	27 MCFD	22%		22%
Barker Dome Desert Creek	71 MCFD	58%		58%
Barker Dome Ismay	24 MCFD	20%		20%
	122			

JUSTIFICATION OF ALLOCATION: Justification for this allocation is based on spinner log dated from 1997 test.

RCVD NOV 23 '09
OIL CONS. DIV.
DIST. 3

APPROVED BY	DATE	TITLE	PHONE
X 	11/20/09	Engineer	505-599-4076
Bill Akwari			
X 	11/20/09	Engineering Tech.	505-326-9743
Kandis Roland			

DENIED

BY: 
DATE: 11/23 (505) 334-6178

*Pool's don't match order
submit change to DHC4024 to OGD, Santa Fe
and allocations*