



United States Department of the Interior

BUREAU OF LAND MANAGEMENT

Farmington Field Office
1235 La Plata Highway, Suite A
Farmington, New Mexico 87401

IN REPLY REFER TO
NMNM-03523
3162.3-1 (111)

December 29, 2009

XTO Energy Inc.
Attn.: Kyla Vaughn
382 Cr. 3100
Aztec, NM 87410

30-045-32807

RCVD DEC 29 '09
OIL CONS. DIV.
DIST. 3

Dear Ms. Vaughn:

Reference is made to your Application for Permit to Drill (APD) the **No. 3 Holloway 6** well, located **1519' FNL and 1203' FWL, Section 6, T26N, R11W, San Juan County, New Mexico**. This APD was approved on June 5, 2006 with an expiration date of June 5, 2008. According to our records, no known activity has taken place at this location.

In view of the foregoing, this office is rescinding the approval due to the expiration of this APD. In addition, we will require a letter confirming that no surface disturbing activities have been conducted at this well site. Please file letter within 30 days of receipt of this notice. Any surface disturbance conducted must be rehabilitated in accordance with the standards and guidelines established by this office.

If you have any questions regarding the above contact Shea Valdez at (505) 599-8969

Sincerely,

Shea Valdez
Petroleum Engineering Asst.

Petroleum Management Team

cc: NMOCD
BIA: Gallup
Navajo Nation Minerals Dept.

BS

UNITED STATES
DEPARTMENT OF THE INTERIOR
BUREAU OF LAND MANAGEMENT

APPLICATION FOR PERMIT TO DRILL OR REENTER

FORM APPROVED
OMB No. 1004-0137
Expires March 31, 2007

1a. Type of work: ☒ DRILL ☐ REENTER

1b. Type of Well: ☐ Oil Well ☒ Gas Well ☐ Other ☐ Single Zone ☒ Multiple Zone

2. Name of Operator
DOMINION OKLA. TEXAS EXPLORATION & PRODUCTION, INC.

3a. Address 14000 QUAIL SPRINGS PARKWAY, #600
OKLAHOMA CITY, OK 73134-2600

3b. Phone No (include area code)
(405) 749-1300

4. Location of Well (Report location clearly and in accordance with any State requirements *)
At surface 1519 FNL & 1203 FWL
At proposed prod. zone SAME

10. Field and Pool, or Exploratory
BAS. FRUIT. COAL & W. K'Z PC

11. Sec., T. R. M. or Blk. and Survey or Area
6-26N-11W NMPM

12. County or Parish
SAN JUAN

13. State
NM

14. Distance in miles and direction from nearest town or post office*
13 AIR MILES SSW OF BLOOMFIELD

15. Distance from proposed* location to nearest property or lease line, ft. (Also to nearest drig. unit line, if any) 1,203'

16. No. of acres in lease
1,252.4

17. Spacing Unit dedicated to this well
W2 & NW4

18. Distance from proposed location* to nearest well, drilling, completed, applied for, on this lease, ft. 2,783' (#31-24)

19. Proposed Depth
2,000'

20. BLM/BIA Bond No. on file
BLM NATION WIDE 765 63050 701

21. Elevations (Show whether DF, KDB, RT, GL, etc.)
6,089' GL

22. Approximate date work will start*
06/01/2005

23. Estimated duration
2 WEEKS

24. Attachments

The following, completed in accordance with the requirements of Onshore Oil and Gas Order No.1, shall be attached to this form:

- Well plat certified by a registered surveyor.
- A Drilling Plan.
- A Surface Use Plan (if the location is on National Forest System Lands, the SUPO shall be filed with the appropriate Forest Service Office).
- Bond to cover the operations unless covered by an existing bond on file (see item 20 above).
- Operator certification
- Such other site specific information and/or plans as may be required by the authorized officer.

25. Signature *[Signature]* Name (Printed/Typed) BRIAN WOOD Date 12/30/2004

Title CONSULTANT PHONE: (505) 466-8120 FAX: (505) 466-9682

Approved by (Signature) *[Signature]* Name (Printed/Typed) Date 6/5/06

Title AFM Office *[Signature]*

Application approval does not warrant or certify that the applicant holds legal or equitable title to those rights in the subject lease which would entitle the applicant to conduct operations thereon.
Conditions of approval, if any, are attached.

Title 18 U.S.C. Section 1001 and Title 43 U.S.C. Section 1212, make it a crime for any person knowingly and willfully to make to any department or agency of the United States any false, fictitious or fraudulent statements or representations as to any matter within its jurisdiction.

*(Instructions on page 2)

ENTERED
AFMSS

JAN 11 2005

FARMINGTON

BY

[Signature]

District I
1625 N. French Dr., Hobbs, NM 88240
District II
1301 W. Grand Avenue, Artesia, NM 88210
District III
1000 Rio Brazos Rd., Aztec, NM 87410
District IV
1220 S. St. Francis Dr., Santa Fe, NM 87505

State of New Mexico
Energy, Minerals & Natural Resources Department
OIL CONSERVATION DIVISION
1220 South St. Francis Dr.
Santa Fe, NM 87505

Form C-102
Revised June 10, 2003
Submit to Appropriate District Office
State Lease - 4 Copies
Fee Lease - 3 Copies
☐ AMENDED REPORT

WELL LOCATION AND ACREAGE DEDICATION PLAT

'API Number	71629 & 79680	'Pool Code	0705 FABA	'Pool Name	BASIN FRUITLAND COAL & WEST KUTZ PC
'Property Code	'Property Name			'Well Number	
	Holloway			6-3	
'GRID No.	'Operator Name			'Elevation	
25773	Dominion Oklahoma Texas Exploration & Production Inc.			6089	

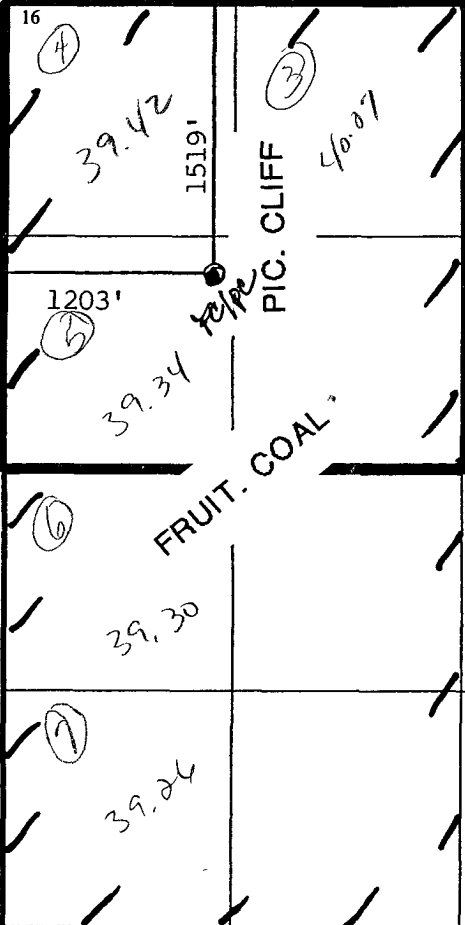


10 Surface Location

UL or lot no.	Section	Township	Range	Lot Idn	Feet from the	North/South line	Feet from the	East/West line	County
E	6	26N	11W		1519	North	1203	West	San Juan

11 Bottom Hole Location If Different From Surface

UL or lot no.	Section	Township	Range	Lot Idn	Feet from the	North/South line	Feet from the	East/West line	County
'Dedicated Acres		'Joint or Infill		'Consolidation Code		'Order No.			
317.39 & 158.83									

NO ALLOWABLE WILL BE ASSIGNED TO THIS COMPLETION UNTIL ALL INTERESTS HAVE BEEN CONSOLIDATED OR A NON-STANDARD UNIT HAS BEEN APPROVED BY THE DIVISION

	17 OPERATOR CERTIFICATION I hereby certify that the information contained herein is true and complete to the best of my knowledge and belief.  Signature Printed Name BRIAN WOOD Title and E-mail Address CONSULTANT Date DEC. 30, 2004
	18 SURVEYOR CERTIFICATION I hereby certify that the well location shown on this plat was plotted from field notes of actual surveys made by me or under my supervision, and that the same is true and correct to the best of my belief. December 1, 2003 Date of Survey Signature and Seal of Professional Surveyor  Certification Number 9672