

District I  
1625 N. French Dr., Hobbs, NM 88240  
District II  
1301 W. Grand Avenue, Artesia, NM 88210  
District III  
1000 Rio Brazos Road, Aztec, NM 87410  
District IV  
1220 S. St. Francis Dr., Santa Fe, NM 87505

State of New Mexico  
Energy Minerals and Natural Resources

Oil Conservation Division  
1220 South St. Francis Dr.  
Santa Fe, NM 87505

Form C-141  
Revised October 10, 2003

Submit 2 Copies to appropriate  
District Office in accordance  
with Rule 116 on back  
side of form

**Release Notification and Corrective Action**

API # 30-045-27588

**OPERATOR**

☐ Initial Report ☒ Final Report

Name of Company <b>BP America</b>	Contact <b>Larry Schlotterback</b>
Address <b>200 Energy Court</b>	Telephone No. <b>(505) 326-9425</b>
Facility Name <b>Gallegos Canyon Unit 381</b>	Facility Type <b>Gas Well</b>

Surface Owner <b>Federal</b>	Mineral Owner	Lease No
---------------------------------	---------------	----------

**LOCATION OF RELEASE**

Unit Letter <b>H</b>	Section <b>20</b>	Township <b>29N</b>	Range <b>12W</b>	Feet from the	LATITUDE <b>36.71505287</b>	Feet from the	LONGITUDE <b>108.1168215</b>	County <b>San Juan</b>
-------------------------	----------------------	------------------------	---------------------	---------------	--------------------------------	---------------	---------------------------------	---------------------------

**NATURE OF RELEASE**

Type of Release: <b>PRODUCED WATER</b>	Volume of Release – 20 Barrels	Volume Recovered – N/A
Source of Release: <b>Separator</b>	Date and Hour of Occurrence: <b>March 21, 2008</b>	Date and Hour of Discovery <b>March 21, 2008</b>
Was Immediate Notice Given? <input checked="" type="checkbox"/> Yes <input type="checkbox"/> No <input type="checkbox"/> Not Required	If YES, To Whom? <b>BLM &amp; NMOCD</b>	
By Whom? <b>Larry Schlotterback</b>	Date and Hour: <b>3/24/09 – 1:30 am</b>	
Was a Watercourse Reached? <input type="checkbox"/> Yes <input checked="" type="checkbox"/> No	If YES, Volume Impacting the Watercourse.	

PROD MAR 28 '08

OIL CONS. DIV.




DIST. 3

Describe Cause of Problem and Remedial Action Taken.\*

Operations Technician reported, to the Team Leader, approximately 20 barrels of produced water spilled from a 2" poly transfer line. It is suspected that the water dump valve associated with the "gas separator" failed causing water to overflow on to the ground. The soil will be remediated as soon as possible. NMOCD and BLM have been notified of the spill and will follow-up with written reports within the next five (5) days.

Describe Area Affected and Cleanup Action Taken.\* **NO FLUIDS impacted soil.**

I hereby certify that the information given above is true and complete to the best of my knowledge and understand that pursuant to NMOCD rules and regulations all operators are required to report and/or file certain release notifications and perform corrective actions for releases which may endanger public health or the environment. The acceptance of a C-141 report by the NMOCD marked as "Final Report" does not relieve the operator of liability should their operations have failed to adequately investigate and remediate contamination that pose a threat to ground water, surface water, human health or the environment. In addition, NMOCD acceptance of a C-141 report does not relieve the operator of responsibility for compliance with any other federal, state, or local laws and/or regulations.

Signature: 	<b>OIL CONSERVATION DIVISION</b>	
Printed Name: <b>Larry Schlotterback</b>	Approved by District Supervisor: 	For: 
Title: <b>Field Environmental Coordinator</b>	Approval Date: <b>3/28/08</b>	Expiration Date:
E-mail Address: <b>schlln@bp.com</b>	Conditions of Approval:	Attached <input type="checkbox"/>
Date: <b>3/24/08</b>	Phone: <b>505-326-9425</b>	

\* Attach Additional Sheets If Necessary

Incident # **nkm00929639514**