

UNITED STATES
DEPARTMENT OF THE INTERIOR
BUREAU OF LAND MANAGEMENT

SUNDRY NOTICES AND REPORTS ON WELLS

Do not use this form for proposals to drill or to deepen or reentry to a different reservoir.

Use "APPLICATION FOR PERMIT" - for such proposals.

FORM APPROVED

Budget Bureau No. 1004-0135

Expires: March 31, 1993

1. Type of Well:

Gas

2. Name of Operator:

BURLINGTON RESOURCES OIL & GAS COMPANY LP

3. Address and Phone No. of Operator:

P. O. Box 4289, Farmington, NM 87499
(505) 326-9700

4. Location of Well, Footage, Sec. T, R, U:

FOOTAGE: 1750 FSL & 940 FWL

S: 15 T: 032N R: 014W U: L

5. Lease Number:

I-22-IND-2772

6. If Indian, allottee or Tribe Name:

Ute Mtn. Ute

7. Unit Agreement Name:

8. Well Name and Number:

UTE 8

9. API Well No.

3004511410

10. Field and Pool:

HT - HONAKER TRAIL
PAR - BARKER CREEK::ISMAY

11. County and State:

SAN JUAN, NM

RCVD JAN 14 '10

OIL CONS. DIV.
DIST. 3

12. CHECK APPROPRIATE BOX TO INDICATE NATURE OF NOTICE, REPORT, OTHER DATA

<input type="checkbox"/> Notice of Intent	<input type="checkbox"/> Recompletion	<input type="checkbox"/> Change of Plans
<input checked="" type="checkbox"/> Subsequent Report	<input type="checkbox"/> Plugging Back	<input type="checkbox"/> New Construction
<input type="checkbox"/> Final Abandonment	<input type="checkbox"/> Casing Repair	<input type="checkbox"/> Non-Routine Fracturing
<input type="checkbox"/> Abandonment	<input type="checkbox"/> Altering Casing	<input type="checkbox"/> Water Shut Off
	<input checked="" type="checkbox"/> Other-Water Disposal	<input type="checkbox"/> Conversion to Injection

13. Describe Proposed or Completed Operations

This well was first delivered on 6/30/2009 and produced natural gas and entrained hydrocarbons.

Notes: COMPLYING WITH ON SHORE ORDER 7.

TP: 823

CP: 824

Meter No.: 91901126

Gas Co.: WGR

Initial MCF: 810

ACCEPTED FOR RECORD

By: DWL 1/11/10
San Juan Resource Area
Bureau of Land Management

RECEIVED

JAN - 7 2010

Bureau of Land Management
Durango, Colorado

14. I hereby certify that the foregoing is true and correct.

Signed

Marie E. Jaramillo

Title: Regulatory Tech.

Date: 12/22/2009

(This Space for Federal or State Office Use)

APPROVED BY:

Title:

Date:

CONDITION OF APPROVAL, if any:

REMOVED

Burlington Resources

P.O. Box 4289

Farmington, NM 87499

Tuesday, December 22, 2009

Application to dispose of water off lease into approved Water Disposal Facilities.

LEASE NUMBER I-22-IND-2772

1. See attached sundry and letter for the following well within this lease.

Well Name: **UTE 8**

Legal Location of Well: (Unit **L** , Section **15** , Township **032N** , Range **014W**)

API Number: **3004511410**

Estimated daily production per well: **810 MCF**

Name of facility or well name and number where disposed:

2. Storage facility information and transportation information.

For conventional wells, the water is stored in the steel pits or tanks on each location. The Well Operator and trucking companies have set up trucking schedules for each location. The trucking company follows this schedule and occasionally may be called by the Operator to pull a load earlier if needed. For non-conventional wells, the water is piped to the SWD.

3. Disposal facilities are on file at the BLM.

4. Location of Disposal Facility.

UTE 1 SWD

Located in:

(Unit **M** , Section **11** , Township **032N** Range **014W**)

In all cases where the primary disposal well is down for repairs or capacity limits, water will be trucked to either Vasaly, Basin Disposal or Agua Moss. Both facilities are approved commercial water disposal wells and records are on file at the BLM.

5. According to the NMSU agricultural center, the average evaporation rate for their weather station up by NAPI is 56.3" per year. The matching average precipitation for what weather station is 8.2" per year.

The above noted lease / well produces water. Onshore Order No. 7 and Title 43 CFR 3162.5-1, requires the following information in order to process water disposal approvals.

1. Formations producing water on the Lease - **HT / PAR**

2. Amount of water produced from all formations in barrels per day: 1 Bbls / day

3. If disposed into an unlined pit, attach a current water analysis of produced water from all zones showing at least the total dissolved solids, pH and the concentrations of chlorides and sulfates. - N/A all water stored in steel tanks on location.

RECEIVED

JAN 7 2010

Bureau of Land Management
Denver, Colorado

Burlington Resources

P.O. Box 4289

Farmington, NM 87499

Tuesday, December 22, 2009

6. How water is stored on lease?**TANK:****PIT:**

PIT TYPE	DIAMETER (feet)	DEPTH (feet)	ABOVE/ BELOW	LINED/ UNLINED
STEEL	15	4	Below	Lined

7. How is water moved to the disposal facility? TRUCKED**8. Identify the disposal facility by:**Facility Operator Name: **Burlington Resources**Name of Facility: **UTE 8**Type of facility or well (WDW) (WIW) etc: **WDW**

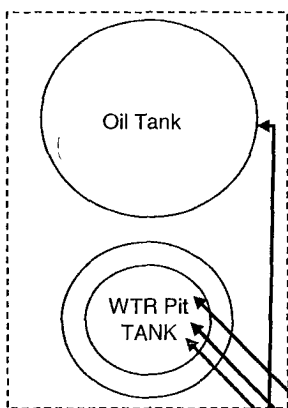
Location - see above

Permit number for the Disposal Facility: Filed at the BLM

Lease Name: Ute 8 Company: Burlington Date: 06/30/09

Field Operator: Ken Jones Operator Area #: Area 2 Run 200

Site Security
(Indicate North)



NATURAL
DRAINAGE
DIRECTION
↓



Meter Run

Well site
Entrance
→

Lease Name: Ute # 8

Federal / Indian / State / Fee No: _____

API No: 3004511410

C / A No: _____


Unit Letter: _____ Well Footages: N/S 1,750.00 E/W 940.00


Legal Description (SEC, TNSHP, RNG): Sec. 15, T32N, R14W

Latitude: 36.986130° N Longitude: 108.301440° W

County, ST.: San Juan Country, New Mexico

Producing Zone(s): CRK, PRDX

Sales valves : 
Sealed Closed during Production

Drain valves : 
Sealed Closed during Production

This lease is subject to the site security plan for
San Juan Basin Operations. The plan is located at:

ConocoPhillips Company
5525 Hwy 64
Farmington, NM