

RECEIVED

Area «TEAM»

FEB 03 2010



PRODUCTION ALLOCATION FORM

 Bureau of Land Management
 Fannington Field Office

 Distribution:
 BLM 4 Copies
 Regulatory
 Accounting
 Well File
 Revised: March 9, 2006

 Status
 PRELIMINARY ☐
 FINAL ☒
 REVISED ☐

 Commingle Type
 SURFACE ☐ DOWNHOLE ☒

 Type of Completion
 NEW DRILL ☒ RECOMPLETION ☐ PAYADD ☐ COMMINGLE ☐

Date: 1/26/2010

API No. 30-039-30765

DHC No. DHC3218AZ

Lease No. SF-078738

 Well Name
 San Juan 30-5 Unit

 Well No.
 #81N

Unit Letter F Section 27 Township T030N Range R005W Footage 1525' FNL & 1620' FWL

 County, State
 Rio Arriba County,
 New Mexico



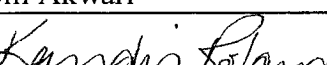
 Completion Date
 1/14/2010

 Test Method
 HISTORICAL ☐ FIELD TEST ☒ PROJECTED ☐ OTHER ☐

 RCVD FEB 8 '10
 OIL CONS. DIV.
 DIST. 3

FORMATION	GAS	PERCENT	CONDENSATE	PERCENT
MESAVERDE	735 MCFD	34%		34%
DAKOTA	1405 MCFD	66%		66%
	2140			

JUSTIFICATION OF ALLOCATION: These percentages are based upon isolated flow tests from the Mesaverde and Dakota formations during completion operations. Oil was not present during flow test operations. For that reason, oil percentages are based upon the gas allocation and are provided in the event this wellbore begins producing oil at some point in the future.

APPROVED BY	DATE	TITLE	PHONE
X 	2-5-10	Geo	599-6265
X 	1/26/10	Engineer	505-599-4076
Bill Akwari			
X 	1/26/10	Engineering Tech.	505-326-9743
Kandis Roland			

NMOC