

UNITED STATES
DEPARTMENT OF THE INTERIOR
BUREAU OF LAND MANAGEMENT

FORM APPROVED
OMB NO. 1004-0137
Expires July 31, 2010

SUNDRY NOTICES AND REPORTS ON WELLS

Do not use this form for proposals to drill or to re-enter an abandoned well. Use Form 3160-3 (APD) for such proposals.

SUBMIT IN TRIPLICATE - Other instructions on page 2

| | | |
|--|--|---|
| 1. Type of Well <input type="checkbox"/> Oil Well <input checked="" type="checkbox"/> Gas Well <input type="checkbox"/> Other | | 5. Lease Serial No. - MM-03039 |
| 2. Name of Operator XTO Energy Inc. | | 6. If Indian, Allottee or Tribe Name N/A |
| 3a. Address 382 CR 3100 Aztec, NM 87410 | 3b. Phone No. (include area code) 505-333-3100 | 7. If Unit or CA/Agreement, Name and/or No HUERFANO UNIT |
| 4. Location of Well (Footage, Sec, T, R, M, or Survey Description) 665' ENL & 1320' FEL N4NE Sec. 3 (B) -T25N-R9W N.M.P.M. | | 8. Well Name and No HUERFANO UNIT #308 |
| | | 9. API Well No 30-045-34567 |
| | | 10. Field and Pool, or Exploratory Area BASIN DAKOTA BASIN MANCOS |
| | | 11. County or Parish, State SAN JUAN NM |

12. CHECK APPROPRIATE BOX(ES) TO INDICATE NATURE OF NOTICE, REPORT, OR OTHER DATA



| TYPE OF SUBMISSION | TYPE OF ACTION | | | |
|---|---|---|--|--|
| <input type="checkbox"/> Notice of Intent | <input type="checkbox"/> Acidize | <input type="checkbox"/> Deepen | <input type="checkbox"/> Production (Start/Resume) | <input type="checkbox"/> Water Shut-Off |
| <input checked="" type="checkbox"/> Subsequent Report | <input type="checkbox"/> Alter Casing | <input type="checkbox"/> Fracture Treat | <input type="checkbox"/> Reclamation | <input type="checkbox"/> Well Integrity |
| <input type="checkbox"/> Final Abandonment Notice | <input type="checkbox"/> Casing Repair | <input type="checkbox"/> New Construction | <input type="checkbox"/> Recomplete | <input checked="" type="checkbox"/> Other <u>CHANGE OF</u> |
| | <input type="checkbox"/> Change Plans | <input type="checkbox"/> Plug and Abandon | <input type="checkbox"/> Temporarily Abandon | <u>OPERATOR</u> |
| | <input type="checkbox"/> Convert to Injection | <input type="checkbox"/> Plug Back | <input type="checkbox"/> Water Disposal | |

- 13 Describe Proposed or Completed Operation (clearly state all pertinent details, including estimated starting date of any proposed work and approximate duration thereof. If the proposal is to deepen directionally or recompleat horizontally, give subsurface locations and measured and true vertical depths of all pertinent markers and zones. Attach the Bond under which the work will be performed or provide the Bond No on file with BLM/BIA. Required subsequent reports shall be filed within 30 days following completion of the involved operations. If the operation results in a multiple completion or recompleat in a new interval, a Form 3160-4 shall be filed once testing has been completed. Final Abandonment Notices shall be filed only after all requirements, including reclamation, have been completed, and the operator has determined that the final site is ready for final inspection.)

Effective 10/1/2008, Burlington Resources Oil & Gas Company LP is the Operator of the above mentioned well. Please see the attached approved NMCD form C-145 (Permit #83895) and corresponding affected well list.

RCVD JUN 22 '10
OIL CONS. DIV.

DIST. 3

| | | |
|---|--|---|
| 14 I hereby certify that the foregoing is true and correct Name (Printed/Typed) LORRI D. BINGHAM | | Title REGULATORY ANALYST |
| Signature  | | Date 6/16/10 |
| THIS SPACE FOR FEDERAL OR STATE OFFICE USE | | |
| Approved by  | | Title FARMINGTON FIELD OFFICE |
| Conditions of approval, if any, are attached. Approval of this notice does not warrant or certify that the applicant holds legal or equitable title to those rights in the subject lease which would entitle the applicant to conduct operations thereon. | | Office RY |

Title 18 U.S.C. Section 1001, and Title 43 U.S.C. Section 1212, makes it a crime for any person knowingly and willfully to make to any department or agency of the United States any false, fictitious or fraudulent statements or representations as to any matter within its jurisdiction.

NMCD

C104AReport

Page 1 of 1

District III
1000 Rio Drazon Rd., Aztec, NM 87410
Phone: (505) 334-6178 Fax: (505) 334-6170

State of New Mexico
Energy, Minerals and Natural Resources

Form C-145
Permit 83895

Oil Conservation Division
1220 S. St Francis Dr.
Santa Fe, NM 87505

Change of Operator

Previous Operator Information

OGRID: 5380
Name: XTO ENERGY, INC.
Address: 382 ROAD 3100
Address:
City, State, Zip: AZTEC, NM 87410


New Operator Information

Effective Date: 10/1/2008

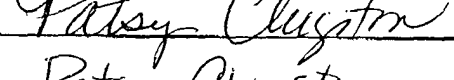
OGRID: 14538
Name: BURLINGTON RESOURCES OIL & GAS COMPANY L.P.
Address: 3401 E. 30TH STREET
Address:
City, State, Zip: FARMINGTON, NM 87402

I hereby certify that the rules of the Oil Conservation Division have been complied with and that the information on this form and the certified list of wells is true to the best of my knowledge and belief.

Previous Operator

Signature: 
Printed Name: LORRI D. BINGHAM
Title: REG. COMPLIANCE TECH
Date: 10/21/08 Phone: (505) 333-3204

New Operator

Signature: 
Printed Name: Patsy Clugston
Title: Sr. Regulatory Specialist
Date: 10/21/08 Phone: 505-326-9518

NMOCD Approval

Electronic Signature: Charlie Perrin, District 3
Date: October 21, 2008

From Operator XTO ENERGY, INC OGRID 5380
To Operator BURLINGTON RESOURCES OIL & GAS COMPANY LP OGRID 14538
Wells Selected for Transfer, Permit 83895
Permit Status: APPROVED

OCD District: Aztec

| Property Well | Lease Type | ULSTR | OCD Unit | API | Well Type | Pool ID | Pool Name |
|-------------------------|---------------|--------------|-------------|--------------|--------------|------------|-----------------------------|
| 7139 HUERFANO UNIT #308 | F | 2-3 -25N-09W | B | 30-045-34567 | G | 71599 | BASIN DAKOTA (PRORATED GAS) |
| HUERFANO UNIT #308 | F | 2-3 -25N-09W | B | 30-045-34567 | G | 97232 | BASIN MANCOS |