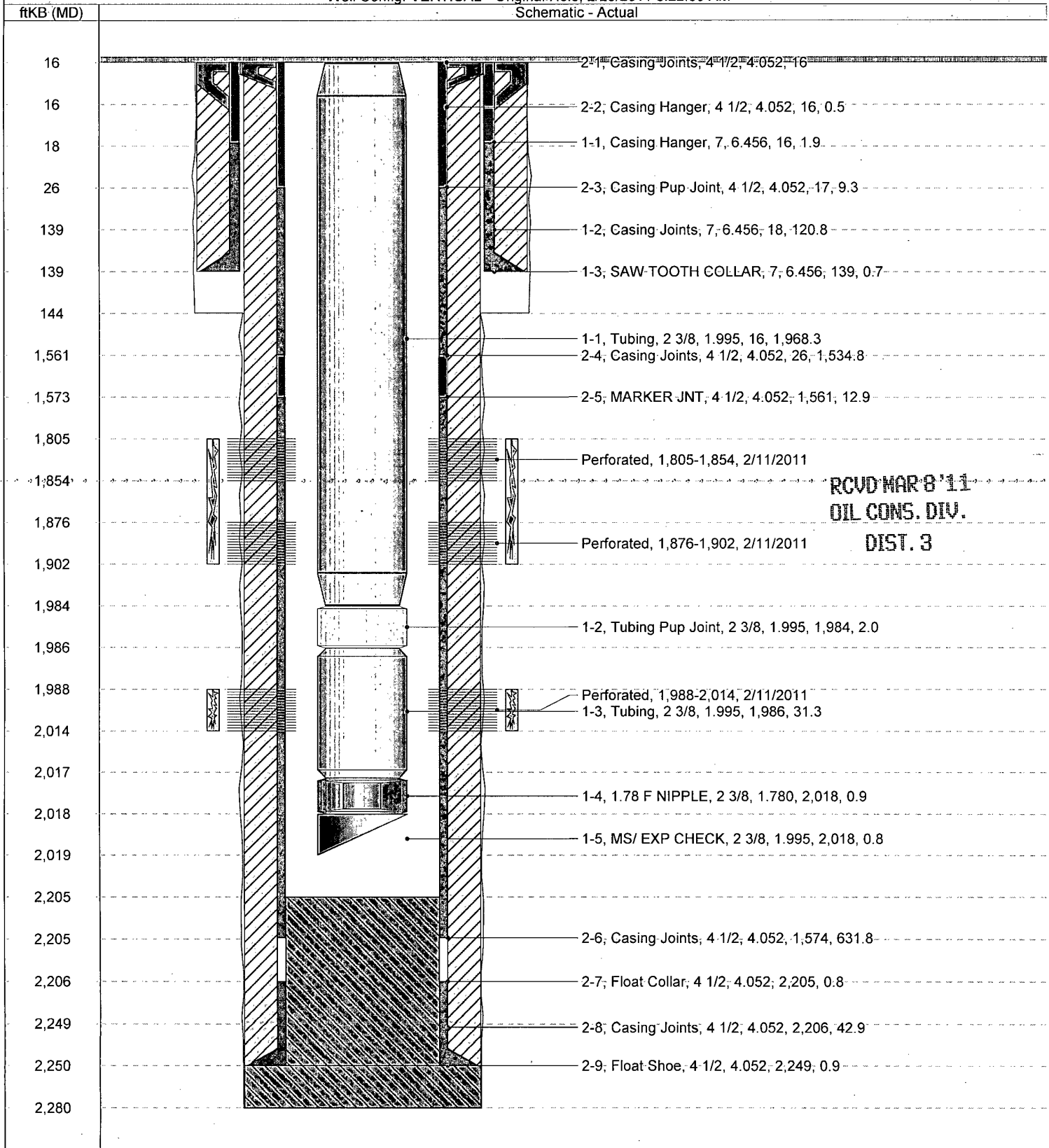


District NORTH	Field Name BASIN FRUITLAND COAL	API / UWI 3004534843	County SAN JUAN	State/Province NEW MEXICO	
Original Spud Date 5/8/2009	Surface Legal Location 009-029N-011W-H	East/West Distance (ft) 1,070.00	East/West Reference FEL	North/South Distance (ft) 1,350.00	North/South Reference FNL

Well Config: VERTICAL - Original Hole, 2/25/2011 8:22:09 AM

Schematic - Actual



RCVD MAR 8 '11
OIL CONS. DIV.
DIST. 3


Legal WellName : HOUCK COM #100	API / UWI: 3004535078
Operator: BURLINGTON RESOURCES OIL & GAS COMPANY LP	Surf Loc: 007-029N-010W-A
St/Prov: NEW MEXICO	N/S Dist (ft): 710.00 - FNL
County: SAN JUAN	E/W Dist (ft): 710.00 - FEL

Wellbore Name : Original Hole


Description	Date	MD Tie In (ft)	Inclination Tie In (°)	Azimuth Tie In (°)
INCLINATION SURVEY	11/19/2010	.00	.00	.00

Date	MD (ft)	Incl (°)	Azm (°)	Method	Survey Company
11/19/2010	130.00	.75	.00	Inc-WL	MOTE
11/19/2010	230.00	.75	.00	Inc-WL	MOTE
11/24/2010	515.00	1.00	.00	Inc-WL	H&P
11/24/2010	1,028.00	1.00	.00	Inc-WL	H&P
11/25/2010	1,522.00	1.00	.00	Inc-WL	H&P
11/25/2010	2,015.00	2.00	.00	Inc-WL	H&P
11/25/2010	2,414.00	2.00	.00	Inc-WL	H&P

I, the undersigned, certify that I, acting in my capacity as DRILLING ENGINEER for ConocoPhillips Company am authorized by said Company to make this report; and that said report was prepared under my supervision and directions, and that the facts stated herein are true to the best of my knowledge and belief.



Subscribed and sworn to me this MARCH 3, 2011

 Daniel J. Busse
 Notary Public in and for San Juan County, New Mexico

RCVD MAR 8 '11
 OIL CONS. DIV.
 DIST. 3

My Commission expires AUGUST 6, 2014

K