

District I
1625 N. French Dr., Hobbs, NM 88240
District II
1301 W. Grand Avenue, Artesia, NM 88210
District III
1000 Rio Brazos Rd., Aztec, NM 87410
District IV
1220 S. St. Francis Dr., Santa Fe, NM 87505

State of New Mexico
Energy, Minerals & Natural Resources

Form C-104
Revised Feb. 26, 2007

Oil Conservation Division
1220 South St. Francis Dr.
Santa Fe, NM 87505

Submit to Appropriate District Office
5 Copies

☐ AMENDED REPORT

I. REQUEST FOR ALLOWABLE AND AUTHORIZATION TO TRANSPORT

¹ Operator name and Address ConocoPhillips Company P.O. Box 4289 Farmington, NM 87499		² OGRID Number 217817
		³ Reason for Filing Code/ Effective Date NW
⁴ API Number 30-045-35095	⁵ Pool Name BASIN FRUITLAND COAL	⁶ Pool Code 71629
⁷ Property Code 31821	⁸ Property Name LODEWICK	⁹ Well Number 100

II. ¹⁰ Surface Location

Ul or lot no. J	Section 18	Township 27N	Range 9W	Lot Idn	Feet from the 1350'	North/SouthLine SOUTH	Feet from the 1655'	East/West line EAST	County San Juan
--------------------	---------------	-----------------	-------------	---------	------------------------	--------------------------	------------------------	------------------------	--------------------

¹¹ Bottom Hole Location

UL or lot no. J	Section 18	Township 27N	Range 9W	Lot Idn	Feet from the 1490'	North/SouthLine SOUTH	Feet from the 1609'	East/West line EAST	County San Juan
¹² Lse Code F	¹³ Producing Method Code F	¹⁴ Gas Connection Date	¹⁵ C-129 Permit Number	¹⁶ C-129 Effective Date	¹⁷ C-129 Expiration Date				




III. Oil and Gas Transporters

¹⁸ Transporter OGRID	¹⁹ Transporter Name and Address	²⁰ O/G/W
248440	Western Refining	O
25244	Williams	G
		RCVD MAR 3 '11
		OIL CONS. DIV.
		DIST. 3

IV. Well Completion Data

²¹ Spud Date 10/18/2010	²² Ready Date 02/15/11	²³ TD MD 2666' / 2659' VD	²⁴ PBTD MD 2592' / 2585' VD	²⁵ Perforations 2207'-2410'	²⁶ DHC, MC N/A
²⁷ Hole Size	²⁸ Casing & Tubing Size	²⁹ Depth Set	³⁰ Sacks Cement		
8 3/4"	7", 20#, J-55	227'	50 sx (81 cf)		
6 1/4"	4 1/2", 10.5#, J-55	2636'	235 sx (470 cf)		
	2 3/8", 4.7#, J-55	2458'			

V. Well Test Data

³¹ Date New Oil NA	³² Gas Delivery Date SI	³³ Test Date 2/10/2011	³⁴ Test Length 1hr	³⁵ Tbg. Pressure SI-RODSpsi	³⁶ Csg. Pressure SI-123psi
³⁷ Choke Size 1/2"	³⁸ Oil 0 bopd	³⁹ Water 33 bwpd	⁴⁰ Gas 26 mcf/d		⁴¹ Test Method Flowing
⁴² I hereby certify that the rules of the Oil Conservation Division have been complied with and that the information given above is true and complete to the best of my knowledge and belief. Signature: 			3-9-11 OIL CONSERVATION DIVISION		
Printed name: Marie E. Jaramillo			Approved by:  3-15-11		
Title: Staff Regulatory Technician			Title: SUPERVISOR DISTRICT #3		
E-mail Address: Marie.e.jaramillo@conocophillips.com			Approval Date: MAR 15 2011		
Date: 02/28/11			Phone: (505) 326-9865		
					

NOTE: Did not use the GRS planned for the well