

UNITED STATES  
DEPARTMENT OF THE INTERIOR  
BUREAU OF LAND MANAGEMENT

FORM APPROVED  
OMB NO. 1004-0135  
Expires: November 30, 2000

**SUNDRY NOTICES AND REPORTS ON WELLS**  
*Do not use this form for proposals to drill or to re-enter an abandoned well. Use form 3160-3 (APD) for such proposals.*

5. Lease Serial No.  
NM-19163

6. If Indian, Allottee or Tribe Name

**SUBMIT IN TRIPLICATE - Other instructions on reverse side.**

7. If Unit or CA/Agreement, Name and/or No.

1. Type of Well  
☐ Oil Well ☒ Gas Well ☐ Other

8. Well Name and No.  
TURKSTOAST 7

2. Name of Operator  
DUGAN PRODUCTION CORP.

Contact: KURT FAGRELIUS  
E-Mail: kfagrelus@duganproduction.com

9. API Well No.  
30-045-30771

3a. Address  
709 EAST MURRAY DRIVE  
FARMINGTON, NM 87401

3b. Phone No. (include area code)  
Ph: 505.325.1821  
Fx: 505.327.4613

10. Field and Pool, or Exploratory  
TWIN MOUNDS FRUITLAND SAND PC

4. Location of Well (Footage, Sec., T., R., M., or Survey Description)

Sec 17 T30N R14W SWNW 1335FNL 935FWL  
36.49030 N Lat, 108.20160 W Lon

11. County or Parish, and State

SAN JUAN COUNTY, NM

**12. CHECK APPROPRIATE BOX(ES) TO INDICATE NATURE OF NOTICE, REPORT, OR OTHER DATA**

TYPE OF SUBMISSION

TYPE OF ACTION

☒ Notice of Intent

☐ Subsequent Report

☐ Final Abandonment Notice

☐ Acidize

☐ Alter Casing

☐ Casing Repair

☐ Change Plans

☐ Convert to Injection

☐ Deepen

☐ Fracture Treat

☐ New Construction

☐ Plug and Abandon

☐ Plug Back

☐ Production (Start/Resume)

☐ Reclamation

☐ Recomplete

☐ Temporarily Abandon

☐ Water Disposal

☐ Water Shut-Off

☐ Well Integrity

☒ Other  
Change to Original A  
PD

13. Describe Proposed or Completed Operation (clearly state all pertinent details, including estimated starting date of any proposed work and approximate duration thereof. If the proposal is to deepen directionally or recomple horizontally, give subsurface locations and measured and true vertical depths of all pertinent markers and zones. Attach the Bond under which the work will be performed or provide the Bond No. on file with BLM/BIA. Required subsequent reports shall be filed within 30 days following completion of the involved operations. If the operation results in a multiple completion or recomple in a new interval, a Form 3160-4 shall be filed once testing has been completed. Final Abandonment Notices shall be filed only after all requirements, including reclamation, have been completed, and the operator has determined that the site is ready for final inspection.)


Amend APD submitted 8/1/2001 and approved 11/25/2002 by requesting approval to complete well as an infill Basin Fruitland Coal well and commingle production with the Twin Mounds FR Sand PC.

The Pictured Cliffs Sandstone will be completed from approximately 1015'-1025' and the Fruitland Coal will be completed from approximately 995'-1010' and from 900'-910'. The intervals will be fracture stimulated.

To reflect the infill and commingle status of the well, the name will be changed to Turks Toast #90-S-M.

A revised C-102 showing the W/2 dedication and location of the parent well, Turks Toast #90 is enclosed.

*No DHC App yet 12-30-02*



14. I hereby certify that the foregoing is true and correct

Name (Printed/Typed) KURT FAGRELIUS

Title GEOLOGIST

Signature

*Kurt Fagrelus*

Date 12/02/2002

**THIS SPACE FOR FEDERAL OR STATE OFFICE USE**

Approved By

*Wayne Townsend*

ACTING Assistant Field Manager (Minerals)

Title

Date

*12/20/02*

Conditions of approval, if any, are attached. Approval of this notice does not warrant or certify that the applicant holds legal or equitable title to those rights in the subject lease which would entitle the applicant to conduct operations thereon.

Office

Title 18 U.S.C. Section 1001 and Title 43 U.S.C. Section 1212, make it a crime for any person knowingly and willfully to make to any department or agency of the United States any false, fictitious or fraudulent statements or representations as to any matter within its jurisdiction.

NMCCD

✓

District I  
PO Box 1980, Hobbs, NM 88241-1980

District II  
PO Box 1980, Artesia, NM 88211-0719

District III  
1000 Rio Brazos Rd., Aztec, NM 87410

District IV  
PO Box 2088, Santa Fe, NM 87504-2088

State of New Mexico  
Energy, Minerals & Natural Resources Department

OIL CONSERVATION DIVISION  
PO Box 2088  
Santa Fe, NM 87504-2088

Form C-102

Revised February 21, 1994

Instructions on back

Submit to Appropriate District Office

State Lease - 4 Copies

Fee Lease - 3 Copies

☐ AMENDED REPORT

WELL LOCATION AND ACREAGE DEDICATION PLAT

API Number 30-045-30771	Pool Code 71629 / 86620	Pool Name Basin Fruitland Coal / Twin Mounds FR Sand P.C.
Property Code	Property Name TURKS TOAST	Well Number 90-S-M
CGRD No. 006515	Operator Name DUGAN PRODUCTION CORPORATION	Elevation 5537'

10 Surface Location

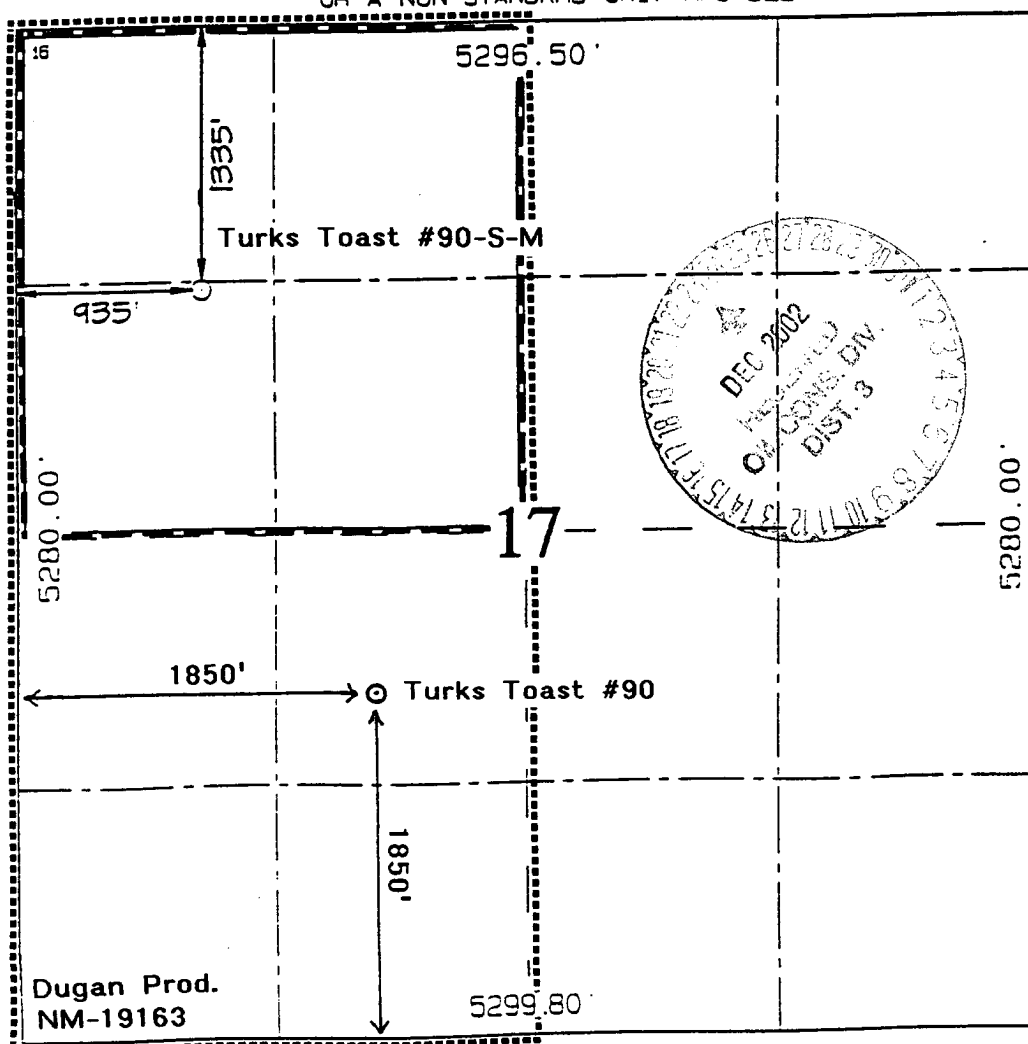

UL or Lot No. E	Section 17	Township 30N	Range 14W	Lot No. 1335	Feet from the North/South line NORTH	Feet from the East/West line WEST	County SAN JUAN
--------------------	---------------	-----------------	--------------	-----------------	--	---	--------------------

11 Bottom Hole Location If Different From Surface

UL or Lot No.	Section	Township	Range	Lot No.	Feet from the North/South line	Feet from the East/West line	County
---------------	---------	----------	-------	---------	-----------------------------------	---------------------------------	--------

12 Dedicated Acres 320-Acres (W/2), 160-Acres (NW/4)	13 Joint or Infill	14 Consolidation Code	15 Order No.
---	--------------------	-----------------------	--------------

NO ALLOWABLE WILL BE ASSIGNED TO THIS COMPLETION UNTIL ALL INTERESTS HAVE BEEN CONSOLIDATED  
OR A NON-STANDARD UNIT HAS BEEN APPROVED BY THE DIVISION

	<p>17 OPERATOR CERTIFICATION</p> <p>I hereby certify that the information contained herein is true and complete to the best of my knowledge and belief.</p> <p><i>Kurt Fagrelus</i> Signature Kurt Fagrelus</p> <p>Printed Name Geologist</p> <p>Title December 2, 2002</p> <p>Date</p> <p>18 SURVEYOR CERTIFICATION</p> <p>I hereby certify that the well location shown on this plat was plotted from field notes of actual surveys made by me or under my supervision, and that the same is true and correct to the best of my belief.</p> <p>Date of Survey: JUNE 14, 2002</p> <p>Signature and Seal of Professional Surveyor:</p> <p> JASON C. EDWARDS Certificate Number 15269</p>
---	---